
**Draft
Long Range Transportation Plan
For the
Fort Berthold Indian Community**



Prepared By



June 2014

Table of Contents

Introduction	1
Policy Goals & Objectives	4
Existing Conditions.....	4
Functional Classification	6
Traffic Volumes	7
Surface Condition	13
Surface Type.....	15
Transportation Modes.....	17
Non-Motorized Transportation System	17
Transit.....	17
Other Modes	17
Modal Connectivity	20
Population	20
Employment	20
Trip Characteristics	21
Future Conditions	22
Employment Projections.....	22
Population Projections	22
Trip Generation and Traffic Projections	23
Other Transportation Considerations	26
Safety	26
Cultural Preservation	33
Scenic Byways	33
Energy Conservation	33
Prioritized List of Improvements	34
NDDOT Future Maintenance – from 2014 ND STIP.....	34
Tribal Project Priorities	34
Financial Analysis of TIP	35
Conclusions and Recommendations.....	35

List of Tables

Table 1: NDDOT State Highways within Reservation	4
Table 2: System Totals by Functional Classification.....	7
Table 3: Existing IRR Inventory Condition Rating Summary	13
Table 4: Ownership of Roads in Poor or Very Poor Condition.....	13
Table 5: Reservation Road Surface Type Summary	15
Table 6: Crash Data Summary by Highway	30
Table 7: Intersection Crash Rates.....	32

List of Figures

Figure 1: Vicinity Map.....	2
Figure 2: Fort Berthold Inventoried Roads Map.....	5
Figure 3: Interstate Engineering Traffic Count Locations	8
Figure 4: Current Daily Traffic Volumes	10
Figure 5: Recent Daily Traffic Volume Growth (% per year)	11
Figure 6: 2013 Daily Truck Traffic Volumes	12
Figure 7: Surface Condition Map	14
Figure 8: Road Surface Type Map	16
Figure 9: Railroad Map	19
Figure 10: Reservation Household Income	21
Figure 11: Projected 2033 Daily Traffic Volumes.....	25
Figure 12: Fort Berthold Crashes	26
Figure 13: Crashes by Weather Condition.....	27
Figure 14: Crashes by Road Condition.....	27
Figure 15: Crashes by Collision Type	28
Figure 16: Crash Data Map	31

Introduction

The Fort Berthold Indian Reservation is located in west-central North Dakota. Its northern border runs approximately 1.5 miles north of State Highway 23 for a distance of about 45 miles. Its western border runs one to four miles west of State Highway 22 for a distance of about 28 miles to the Little Missouri River. The eastern border starts approximately 10.5 miles north and 2.5 miles east of the southwest corner of Ward County, then runs south about 28 miles and east about 6 miles before tying into the southern boundary. Its southern border follows the Little Missouri River for about 18 miles, then runs east a few miles north of State Highway 1806 for a distance of about 27 miles. Figure 1 is a vicinity map showing the general location of the Fort Berthold Indian Reservation.

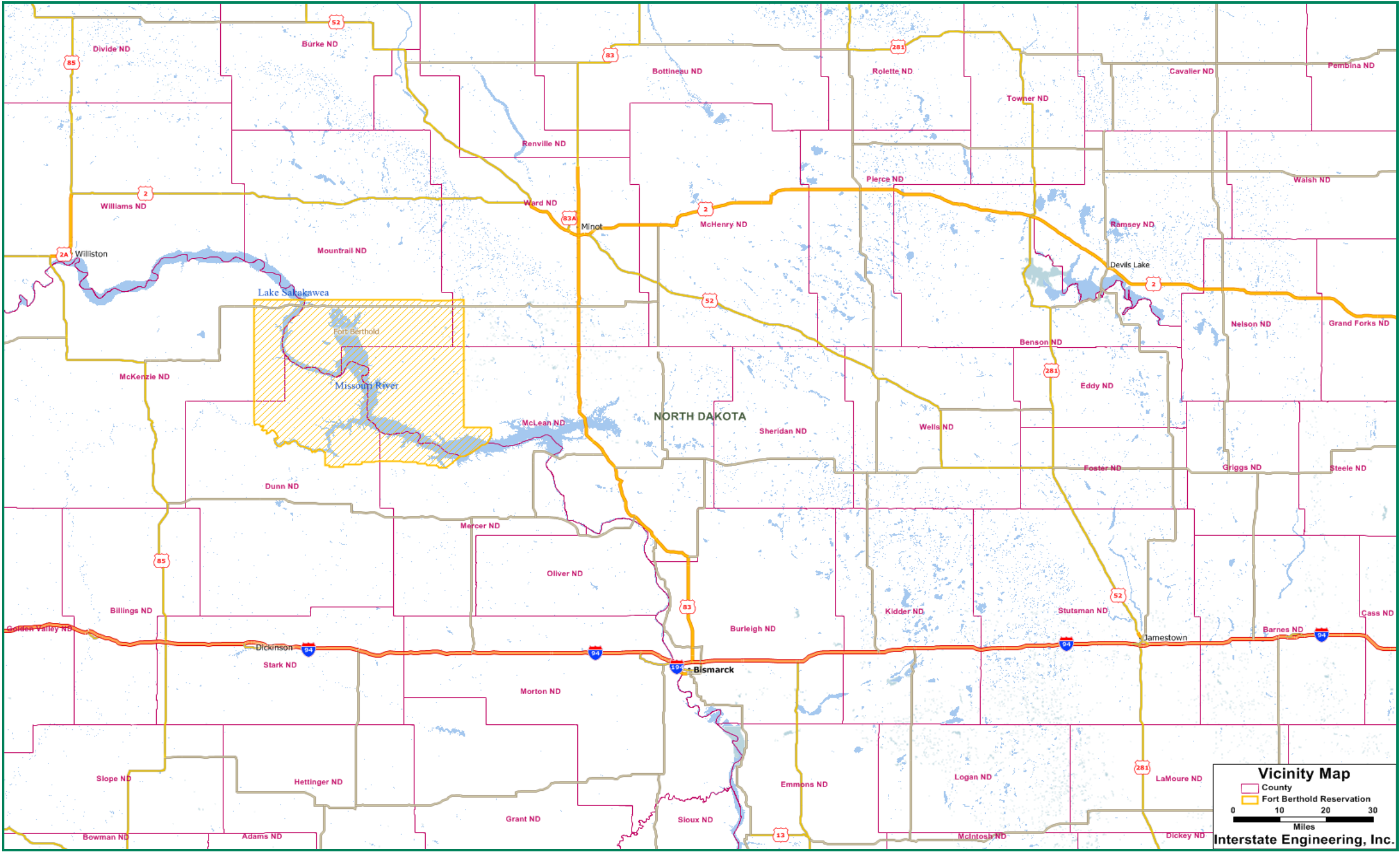


Figure 1: Vicinity Map

The reservation is home to the Mandan, Hidatsa, and Arikara Tribes. The tribal transportation needs are served by a transportation network of roads and other infrastructure throughout the reservation. The tribal government is responsible for maintaining the transportation system and planning improvements for the same in cooperation with the Bureau of Indian Affairs (BIA). Funding for the maintenance and improvements of the roads is administered under the BIA based on the size and needs of the transportation network.

In order to determine the areas of greatest need, the BIA requires a transportation plan that documents current and future needs. As stated previously, the determination of necessary improvements is the responsibility of the tribal government.

The tribal government for the Fort Berthold Indian Reservation has retained the services of Interstate Engineering, Inc. to prepare the Long Range Transportation Plan (LRTP) for the tribe. The report contains the methodology and results of the transportation system analysis including the following:

- Documentation of existing conditions for: roadways, transportation policies and standards, population, employment, and alternative transportation modes;
- Anticipated future traffic conditions and volumes based on historic population and traffic growth trends;
- Other transportation considerations including safety, cultural preservation, scenic byways, and energy conservation measures through transportation improvements including non-motorized travel modes;
- Project priority ranking to create a fiscally constrained short- and long-range Capital Improvement Plan (CIP); and
- Documentation of funding sources available to design and construct the projects.

This document is the Fort Berthold LRTP. It is formatted to provide a clear and concise understanding of the Fort Berthold transportation system, its current and future needs and deficiencies, and projects necessary to fulfill needs and overcome deficiencies.

Policy Goals & Objectives

The primary objectives of this plan are to provide safe and efficient movement of people and goods across the reservation by identifying locations for improvements and creating a fiscally constrained list of projects which address necessary improvements. This will be achieved by identifying sources of funding to be used for transportation-related improvements, identifying locations of safety problem areas and determine the proper course of action to mitigate these areas, and projecting future traffic volumes to determine locations where additional capacity may be needed. Infrastructure needs will be determined based on population and employment projections as well as the progression of alternative modes of transportation within the reservation.

Existing Conditions

The current inventory includes a total of 1,557.2 miles within the Fort Berthold Indian Reservation. New pedestrian paths have been constructed in the New Town area which are included in the inventory. As shown in Table 1, approximately 149.5 miles of state highways also cross the reservation.

Table 1: NDDOT State Highways within Reservation

State Highway	Reservation Location	Length
ND 8	Southern Portion	11.1
ND 22	Western Portion	34.8
ND 23	Northern Portion	45.3
ND 37	Eastern Portion	30.2
ND 73	Western Portion	4.0
ND 1804	Eastern Portion	24.1
Total Miles		149.5

Figure 2 includes a map of inventoried roads for the Fort Berthold Indian Reservation.

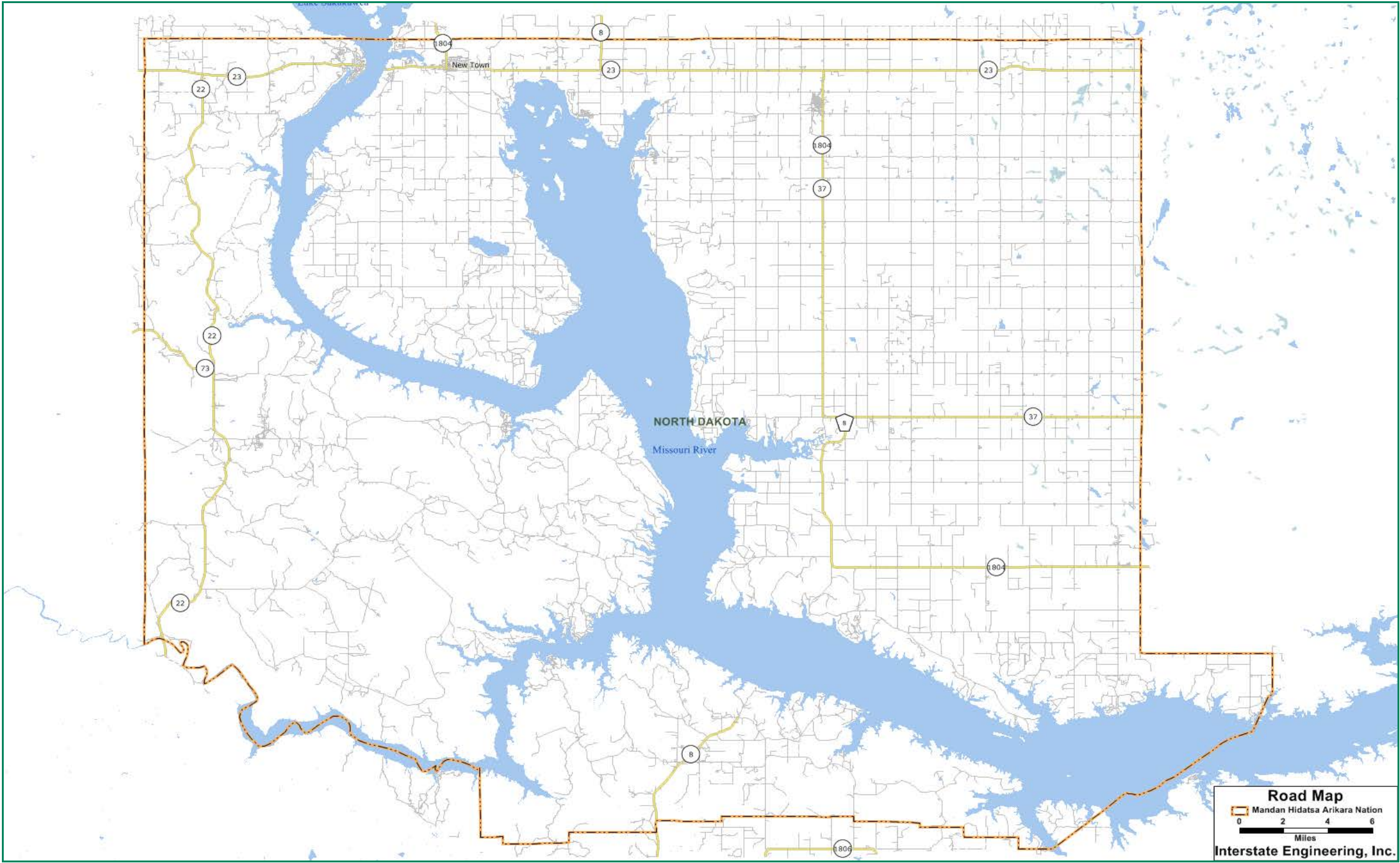


Figure 2: Fort Berthold Inventoried Roads Map

Functional Classification

An important element of this LRTP is the inventory of existing facilities. It is the total mileage of existing facilities that has a significant impact to tribal roads program funding, as well as funding for proposed projects.

As part of this project to develop the LRTP, a complete inventory of Indian Reservation Roads is being undertaken. BIA roads on the reservation are classified on their function i.e. the type of travel they serve, surface type, traffic volume, etc. into an eleven-tiered system with the following general classifications:

1. Major Arterial Roads
2. Rural Minor Arterial Roads
3. Community/Residential Streets
4. Rural Major Collector Roads
5. Rural Local Roads
6. City Minor Arterial Streets
7. City Collector Streets
8. Non-Roads (trails, paths, walkways, etc.)
9. Other (public parking areas, rest areas, scenic pullouts, transit terminals, etc.)
10. Airstrips
11. Overlapping or Un-inventoried sections (not to be used for accumulating needs data)

The IRR inventory process has tabulated a list of all IRR roads, those currently on the inventory as well as some existing facilities that need to be added to the inventory. The IRR inventory, including proposed facilities, is listed in Appendix A.

Arterial routes typically serve longer distance travel at higher speeds, with emphasis on mobility as opposed to local land access. Residential streets and rural local roads primarily serve a land access function and place less emphasis on capacity and travel speed.

Under the new Road Inventory Field Data System (RIFDS) functional classification system, the existing road system inventory is composed of 1,557.2 miles of facilities. Table 2 shows the total mileage of facilities of each functional class within the reservation.

Table 2: System Totals by Functional Classification

Functional Class Code	Description	Total Miles in Inventory
1	Major Arterial Roads	0.0
2	Rural Minor Arterial Roads	145.2
3	Community/Residential Streets	29.2
4	Rural Major Collector Roads	191.5
5	Rural Local Roads	915.6
6	City Minor Arterial Streets	6.9
7	City Collector Streets	0.0
8	Paths, Trails, Walkways (Non-Roads)	0.0
9	Public Parking, Rest Areas, Scenic Pull-outs, etc.	0.0
10	Airstrips	1.3
11	Overlapping or Un-inventoried sections	0
0 or Code Missing	Coding Not Completed	267.7

The State of North Dakota is responsible for 152.4 miles of roads on the reservation, while county roads (853.4 miles) make up the bulk of highway miles. BIA owned and maintained roads consist of 213.8 miles of roads on the reservation. Tribal roads total 28.9 miles, and city roads total 16.7 miles. Those facilities classified as “other” make up the remaining 292 miles.

Traffic Volumes

Current traffic volume data from the NDDOT is available for state highways and certain county roads on the reservation, with a summary provided in Appendix B.

Not every road has traffic volume information and the traffic information does not all correspond to the same year, so additional traffic counts were taken in May 2012 to supplement the existing database of traffic data. An additional 12 locations were counted, with a map showing locations provided in Figure 3. Interstate Engineering data is also summarized in Appendix B.

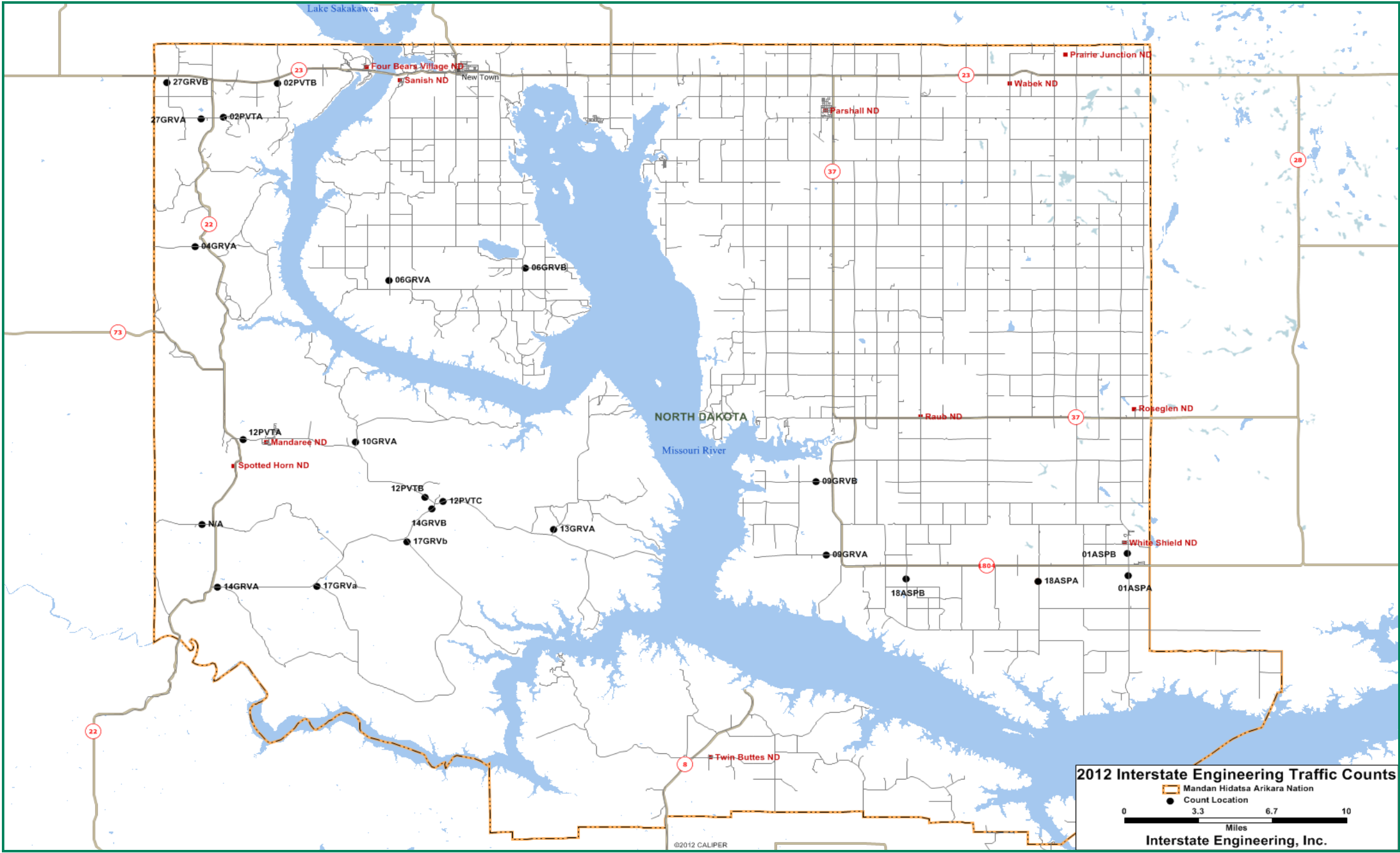


Figure 3: Interstate Engineering Traffic Count Locations

Based on public meeting input and conversations with reservation residents, traffic volumes vary greatly throughout the year. Summer tourism and pow-wow activities generate the most traffic. The Bakken oil boom recently seen in the area will also likely result in significant summer variation in traffic volumes.

Figure 4 presents a summary of the current daily traffic volumes on the reservation (including both NDDOT data and Interstate Engineering data). Significant volumes have been observed on ND 23 near New Town where average daily volumes approach 10,000 vehicles per day (vpd).

Figure 5 shows the recent yearly growth rate of traffic volumes in percent per year. Examination of this graphic shows traffic volumes have increased significantly over the past few years, with many rates exceeding 10 percent per year. The recent Bakken oil/gas boom in the area is likely contributing to this sharp increase.

Figure 6 presents 2013 daily truck volumes according to NDDOT data. Truck volumes on ND 23 near New Town are becoming significant and growing at a rapid rate.

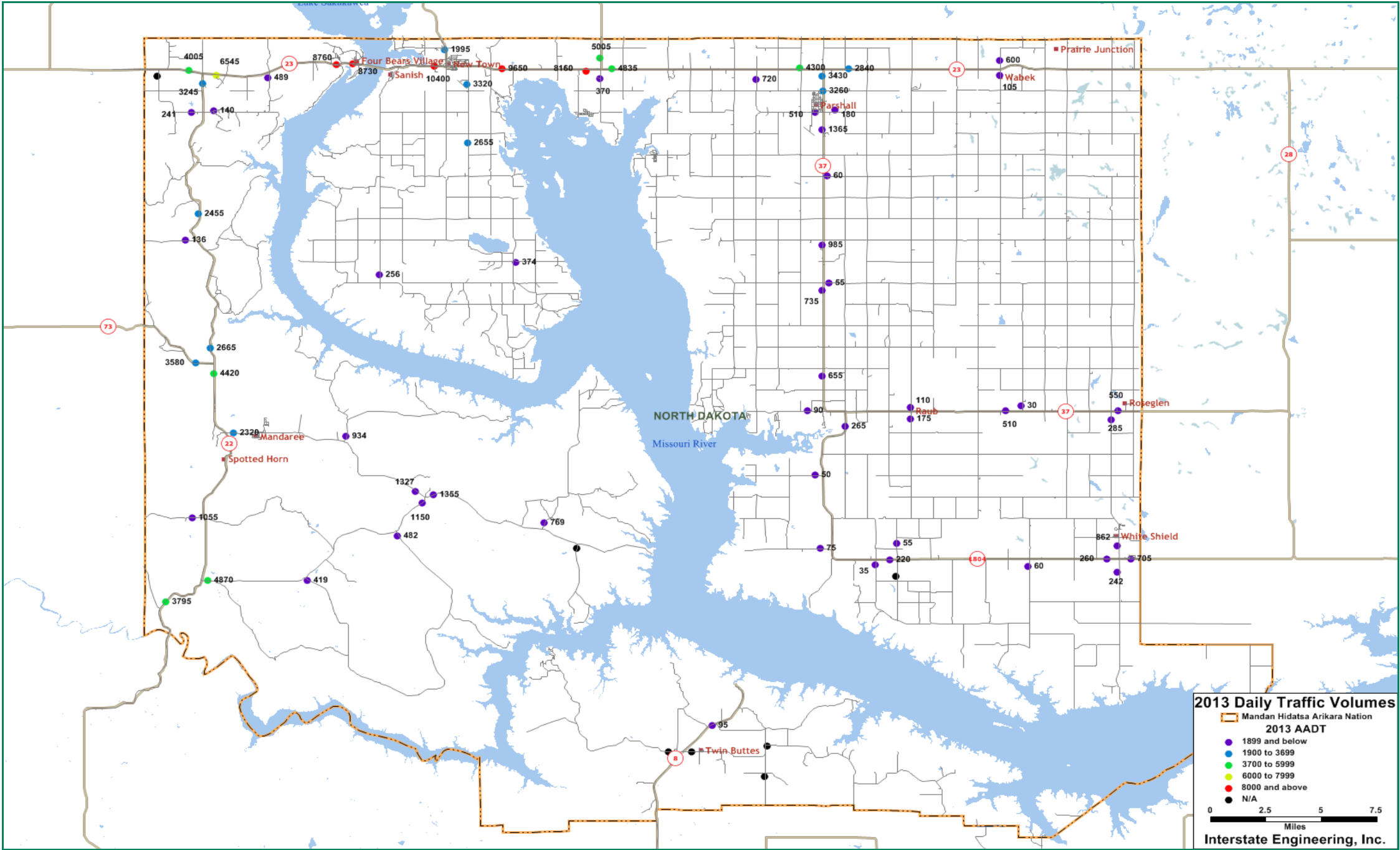
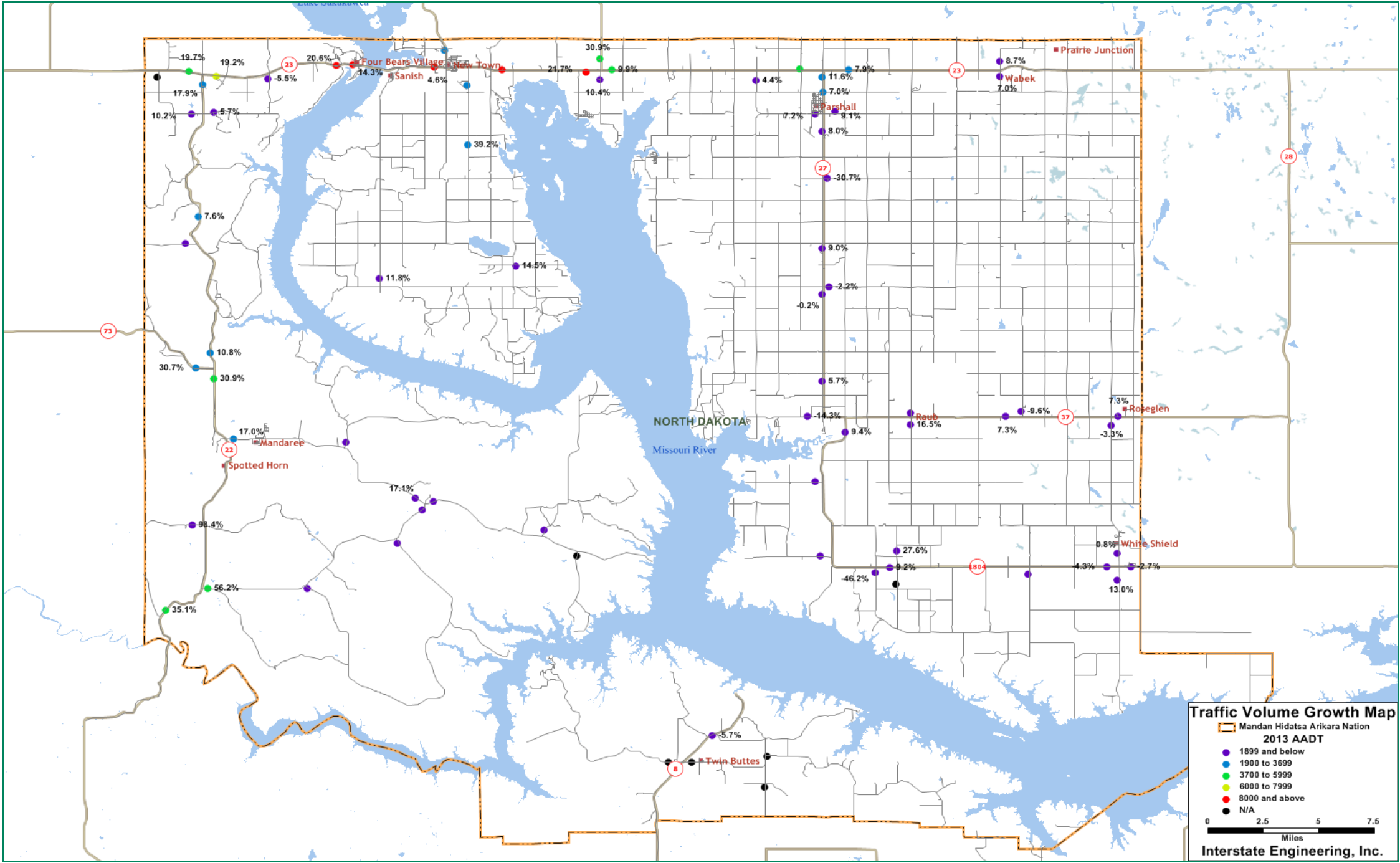


Figure 4: Current Daily Traffic Volumes



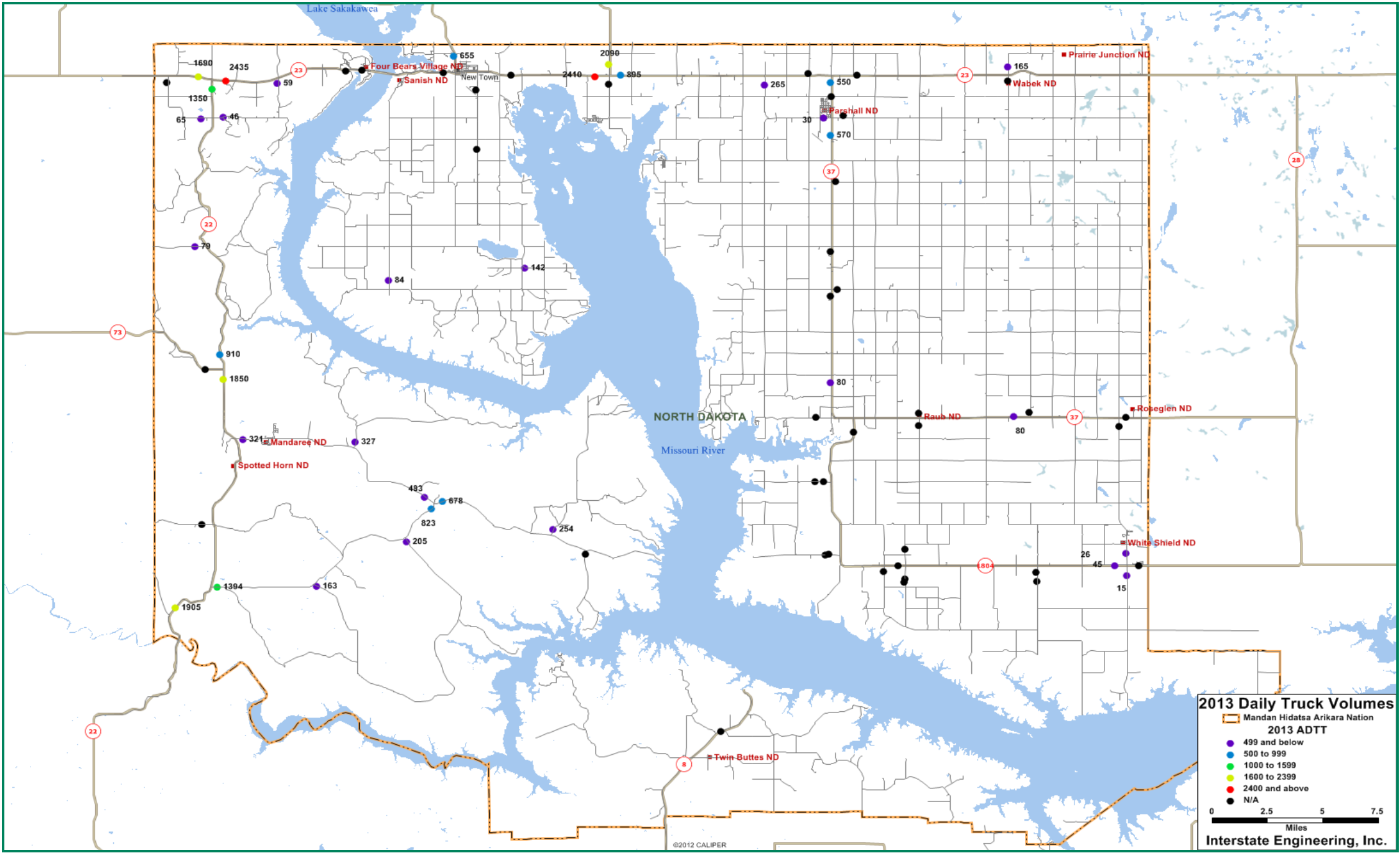


Figure 6: 2013 Daily Truck Traffic Volumes

Surface Condition

An assessment of existing road surface condition is an important part of the long range transportation plan because it gives an indication of facilities in need of funds for maintenance/rehabilitation. It can also provide some insight into the age of these roads and where major improvement projects are necessary.

The rating for the condition of the roads is based a number of factors including rutting, cracking, potholes, etc. All of these factors are given a number between 0 and 100 based on their condition in these categories. The numbers in the categories are then averaged to obtain an overall rating. This overall rating is then broken into five categories: very good, good, fair, poor, and very poor. Based on the existing IRR inventory, a summary is presented in Table 3 and Figure 7. Surface condition ratings have been updated as part of the IRR inventory project.

Table 3: Existing IRR Inventory Condition Rating Summary

Rating Scale	Category	Miles
0 – 20	Very Poor	573.6
20 - 40	Poor	197.6
40 – 60	Fair	415.7
60 – 80	Good	300.0
80 – 100	Very Good	79.3
Total Miles		1,557.2

Table 4 shows a breakdown of the roads with a rating of poor or very poor by owner. According to the inventory, most roads in poor or very poor condition are either county or BIA roads.

Table 4: Ownership of Roads in Poor or Very Poor Condition

Owner	Length of Roads in Poor or Very Poor Condition
BIA	71.7
Tribal	19.4
State	6.3
Urban	3.7
County	388.4
Other Federal	6.5
Other	7.5
Not Coded	267.9

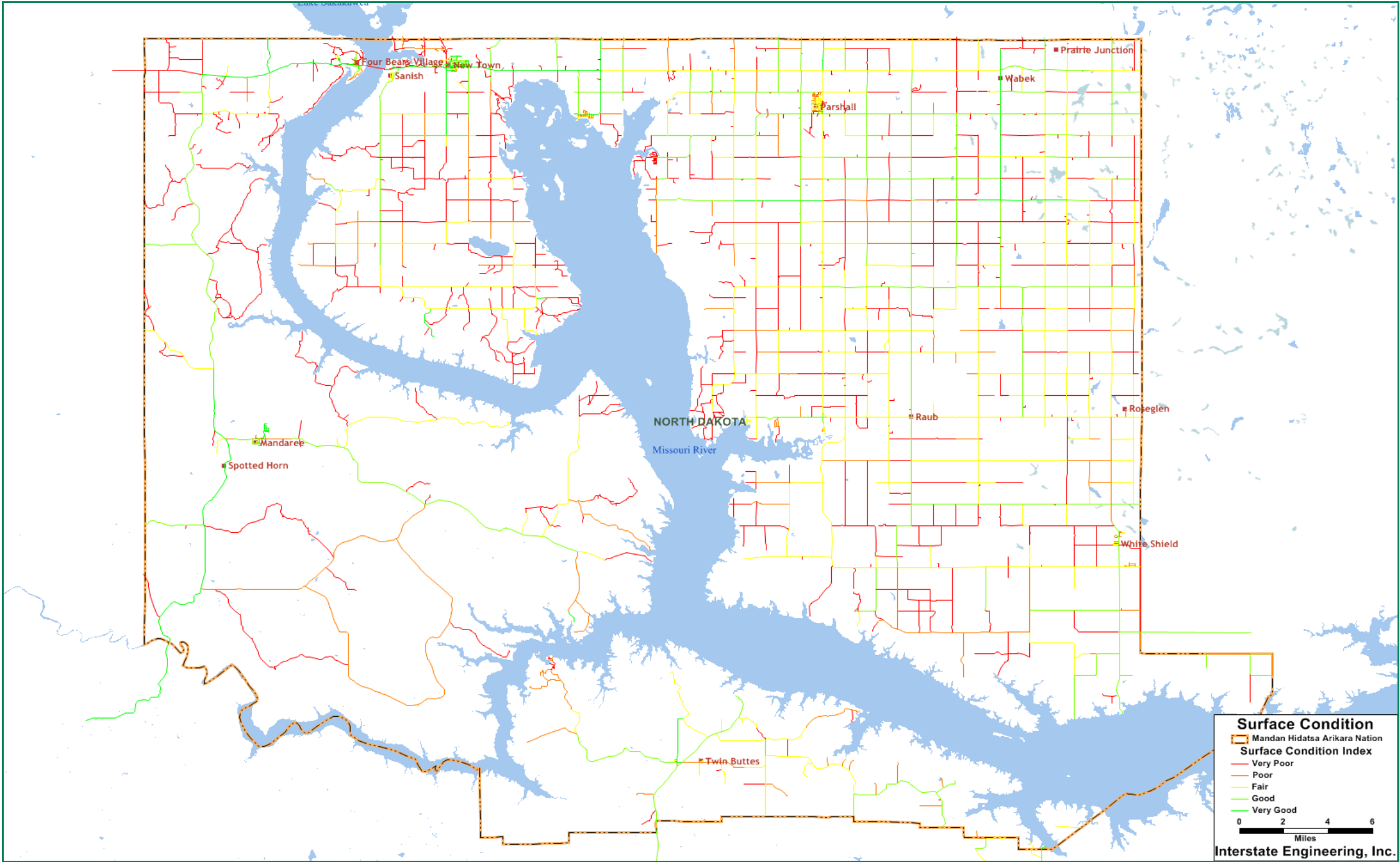


Figure 7: Surface Condition Map

Surface Type

Table 5 presents a breakdown of the total number of miles with each type of road surface. According to the inventory, roughly one mile of concrete roads exist (all are bridges). 24 miles are either an overlay or chip seal (less than 2" total thickness of bituminous material).

Table 5: Reservation Road Surface Type Summary

Surface Code	Description	Miles
0	Proposed roads	5.8
1	Primitive (no maintenance)	522.6
2	Earth Road	34.8
3	Gravel Surface	694.4
4	Paved less than 2" thick	24.2
5	Paved greater than 2" thick	274.3
6	Concrete	1.2
Total Miles		1,557.2

The inventory indicates that 35.9% of reservation roads are primitive or earthen roads, 44.8% are gravel, and 19.2% are paved. A map summarizing the inventoried road system by surface type is presented in Figure 8.

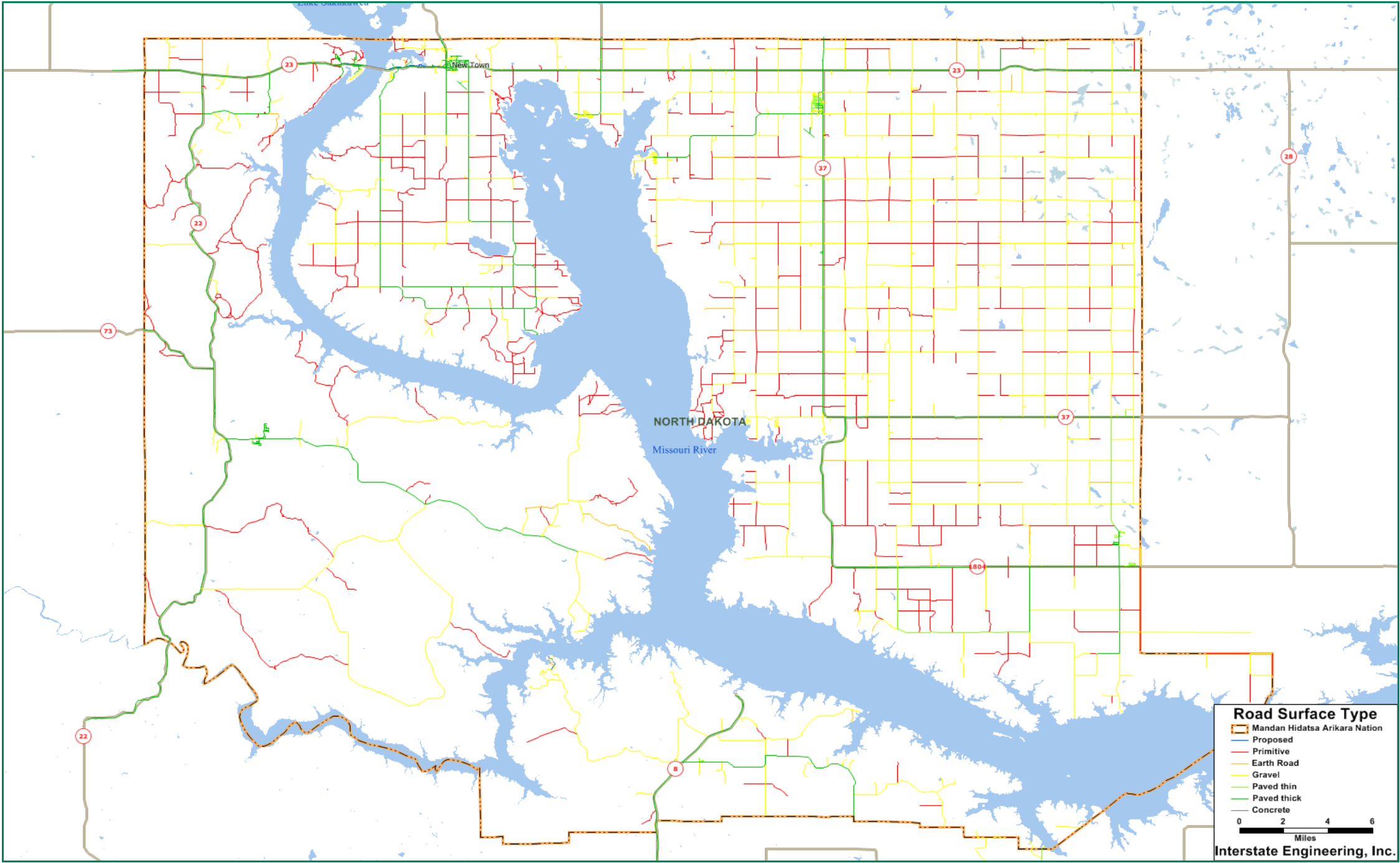


Figure 8: Road Surface Type Map

Transportation Modes

Non-Motorized Transportation System

Pedestrian travel is typically heaviest within populated regions of the reservation. While sidewalks exist adjacent to paved roadways within certain city and residential areas, most roads do not include separate pedestrian facilities. The tribe would like to incorporate better planning with the design and construction of community and subdivision streets to include walking facilities. They would like to ensure sidewalks, streets, and driveways will have a nice appearance, enhance pride in the community, and better the lives of their residents.

Distances from residential areas to commercial areas are typically significant on the Fort Berthold Indian Reservation, limiting demand for non-motorized travel. However, the populated yet somewhat spread-out region around New Town is an exception. Pedestrian and bicycle facilities connect New Town to the 4-Bears Casino development, located on opposite sides of the Missouri River (Lake Sakakawea).

Transit

A scheduled transit system does not currently exist on the Fort Berthold Indian Reservation. Demand-responsive transit and taxi transport services are available primarily for the elderly and persons with disabilities. Trips to the New Town area for access to Health Services and to the casino area from outlying areas are offered twice a week. Bus transit is not available along state highways crossing the reservation. Private transit (tour buses) provides service to and from the major commerce centers on the reservation, particularly to and around the 4-Bears Casino. The casino is served by both private transit and local limousine service.

Other Modes

The Fort Berthold Indian Reservation currently has two operating paved airstrips, one is located in New Town and one in Parshall. No Fixed Based Operators (FBO's) currently operate from the airstrips and the airstrips play a minor role in the overall transportation system. Expanded air services at New Town could be beneficial for tourism travel to Lake Sakakawea and the 4-Bears Casino and Resort.

Commented [ZK1]: Still the case?

Commented [ZK2]: Primarily for medical services?

There is no passenger rail transit service on the Fort Berthold Indian Reservation. A rail line owned by the Canada Pacific Railway (CPR) extends approximately 40 miles within the reservation from the eastern and northern borders to New Town. The primary purpose of this line is for transport of grain. Figure 9 presents a map of the New Town Subdivision of the CPR line within the reservation.

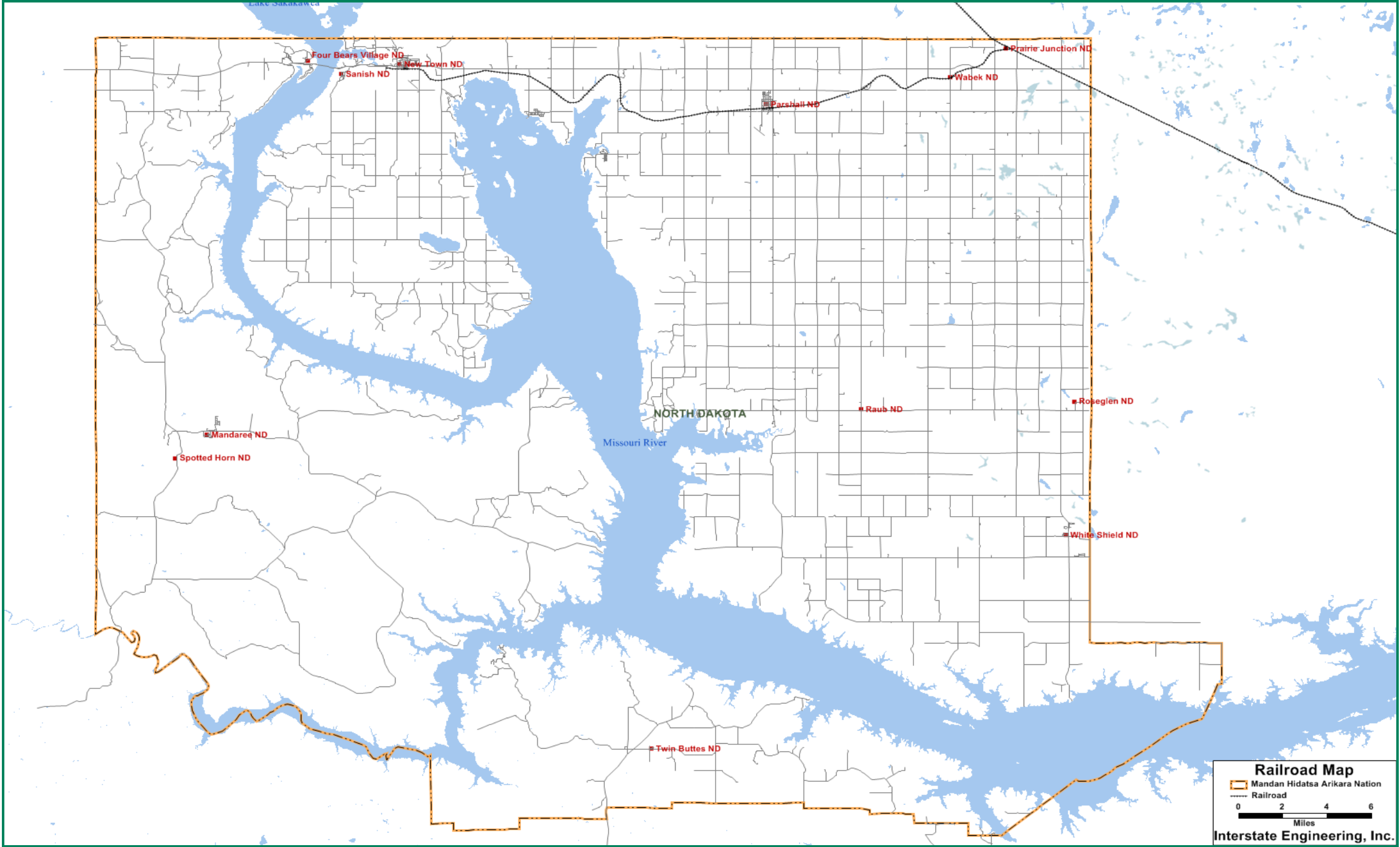


Figure 9: Railroad Map

Modal Connectivity

Primary transportation to and from the Fort Berthold Reservation is via motorized highway and roadway facilities. Most commodities destined to, or originating from the reservation are transported via trucks, and most passenger travel to and within the reservation occurs via automobile. The primary connections to regions outside the reservation are via state highways.

As such, commerce as well as movement of people and goods is dependent on good surface transportation facilities. Modal connectivity opportunities are limited. The construction of the dam that created Lake Sakakawea presented a significant barrier to transportation on the reservation. This split the reservation in half with few existing crossings of the Missouri River and Lake Sakakawea.

Population

According to the 2010 US Census, the population of the Fort Berthold Indian Reservation is 6,386 with 2,161 occupied households. With approximately 1,925 residents, New Town is the largest community in terms of population. Parshall contains 903 residents, while Mandaree contains 596 residents.

Employment

According to the 2010 Census, 3,044 employees live within the Fort Berthold Reservation. The primary employer on the reservation is the reservation itself, with most jobs primarily located in New Town. The other major employer is the 4-Bears Casino near New Town. Many jobs are made due to the Bakken oil boom including trucking and workers on the oil wells. Smaller employment centers exist with community facilities scattered throughout the reservation.

While much of the tribal population is located in, or close to New Town, many employees of the reservation must travel significant distances from communities such as Parshall, Mandaree, or White Shield.

Based on 2010 census data, the average household income is approximately \$59,100 per year. A distribution of household income is provided in Figure 10.

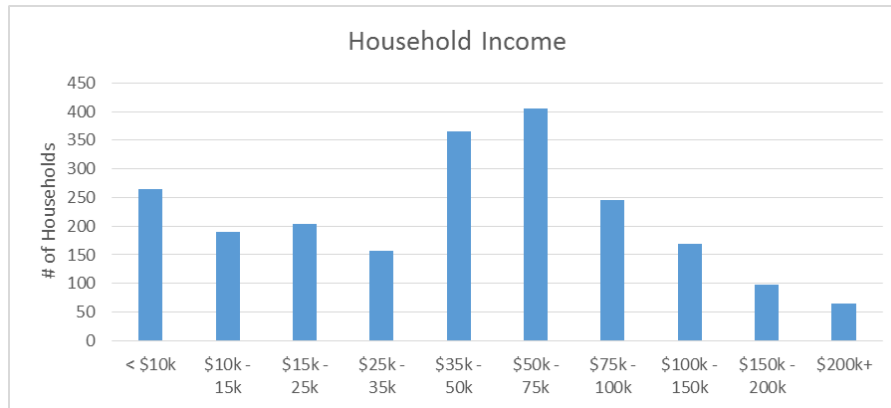


Figure 10: Reservation Household Income

Trip Characteristics

Trip-making characteristics vary by geographic location throughout the reservation. Census data indicate that the average commute time to work is 15.6 minutes for the Fort Berthold Indian Reservation. Travel time is shortest around New Town where the highest population and the highest number of jobs are located. While the areas further away from New Town (west, east, and south) have fewer places of employment, they do represent a significant portion of the population of the reservation. With the area around New Town having a higher number of employers, this tends to attract more traffic from the outlying regions, thus making the commute time longer for surrounding areas.

US Census data indicates trips are generally made by automobile or carpooling. Few alternative travel modes are currently available to serve the work commute trip. With a significant portion of the work trips being made via carpool, this indicates a potential demand for bus routes or additional demand-responsive transit service to and from employment locations.

Another significant trip mode is walking. Most biking and walking occurs in the populated areas of the reservation which is consistent with the shorter commute distances. This would indicate the need for well-defined pathways that allow users to walk safely with reduced vehicle conflicts. Any new pathway constructed should also include lighting for safety / security purposes.

Future Conditions

Employment Projections

Employment growth on the Fort Berthold Indian Reservation is tied to growth of its communities or attraction of new commercial enterprises. While growth of tribal government is limited, growth tied to new commercial development holds significant potential. The Fort Berthold tribes are poised for growth in several sectors.

Increased tourism throughout North Dakota is a recognized potential growth area for tribal employment and commerce. Designation of Scenic Byways through the reservation could bring significant increases in tourism throughout the area. Currently, the Twin Buttes area has two routes designated as Scenic Byways: Route 22 East and Route 20. Development of tourism industries along these routes could flourish with increased travel brought on by national recognition.

Commented [ZK3]: Additional scenic by-ways?

The Bakken oil boom presents many additional job opportunities on the reservation, as over 1,150 well sites are currently in service on the reservation. A new \$450 million petroleum refinery (Thunder Butte Petroleum Services Refinery) with a 20,000 barrel per day capacity is planned to begin construction in the summer of 2014 near Makoti. In addition to workers at the plant itself, the plant will likely generate additional spin-off jobs through related industries such as trucking and construction of new housing for workers¹.

A plan is also in place to expand the medical clinic at New Town to include a 24-hour emergency response service and \$65 million will be spent on housing for the new medical staff.

A natural gas plant is also being considered on the reservation. This addition will likely bring additional jobs similar to the petroleum refinery.

Population Projections

From the 2000 US Census, the population of the Fort Berthold Reservation was 5,915. With the 2010 population of 6,386, this represents a growth rate of 0.7 percent per year over the 10-year period which represents a steady but slow growth.

¹ Information taken from Fort Berthold official website

With the potential to attract new businesses and population growth as new employees as well as effects of the Bakken oil boom and anticipated growth of employment pool, this rate could increase to about two percent per year which will be used to project future population growth for the purposes of this plan. With an estimated current population of 6,910, the projected 2034 population of the reservation is 10,270.

Trip Generation and Traffic Projections

There is a direct correlation between population centers, employment centers, and the roadway facilities used to connect the two. Traffic volumes increase as population and employment grow. More specifically, transportation facilities with higher capacities and greater mobility offer the least resistance to motorists, and therefore generally have higher traffic volumes and growth rates.

Generally, forecasts of future traffic are made by estimating population growth and employment growth, and then estimating the travel demand created. The newly generated trips are then assigned to transportation facilities (and other traffic modes) based on the quickest, least congested route between population centers and employment centers. This can be done through use of computer models using scientific methodologies and analysis procedures. This level of detailed analysis is outside the scope of this report because the BIA road facilities do not meet the congestion levels or capacity concerns that necessitate a computerized model. Route choice for work and other trips on the reservation is largely based on distance and travel time, with the latter being largely governed by road surface condition and design speed.

Simpler methods of traffic projections will satisfy the needs of the Fort Berthold Indian Reservation LRTP. For the purposes of this LRTP, future traffic volumes will be projected by factoring existing traffic in proportion to anticipated population growth. Ensuring existing roads (particularly community streets, streets around major employment locations, and rural arterials) have a well-maintained driving surface combined with safe geometry are important points of this plan. Providing additional capacity is less of a priority.

For this plan, future traffic is projected to grow at about two percent per year which is directly related to the population growth. Over the course of the

next 20 years, traffic volumes are expected to grow by about 48 percent. The highest future volumes will likely be on the paved rural arterials (carrying the traffic to and from work) and on community streets, particularly on those surrounding the major employment centers. Since current volumes on these roads are relatively low, the improved facilities could accommodate the additional traffic. Based on these assumptions, projected daily traffic volumes on reservation roads are presented in Figure 11.

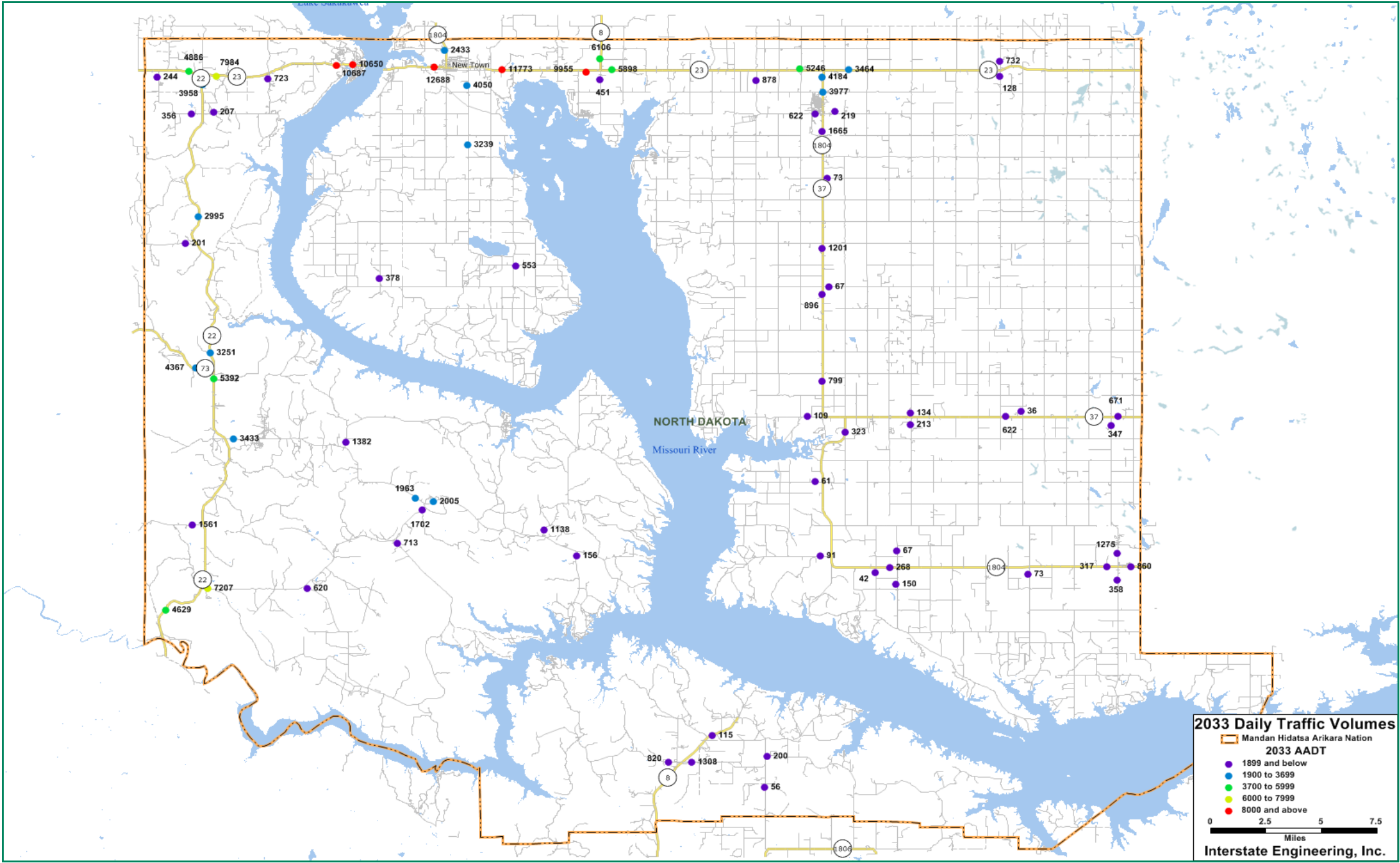


Figure 11: Projected 2033 Daily Traffic Volumes

Other Transportation Considerations

Safety

A safety analysis is an important part of a Long Range Transportation Plan. Its purpose is to identify safety problem areas and discuss methods to improve and promote safety within the transportation system.

Generally, three years of crash data are required to provide an adequate analysis of transportation safety, spot problem locations, and help determine trends.

Crash data on state highways within the reservation (ND 8, 22, 23, 37, 73, and 1804) were provided by the NDDOT from 10/1/2010 through 9/30/13 including mapping. According to this data, 277 crashes have occurred on state highways during this period within the reservation. 35 driving-under-the-influence (DUI) citations were issued over this period.

Figure 12 through Figure 15 present summary statistics for crashes on the Fort Berthold reservation. Figure 12 shows that the majority of crashes are property-damage only (PDO) crashes and that 15 fatal crashes occurred during this period.

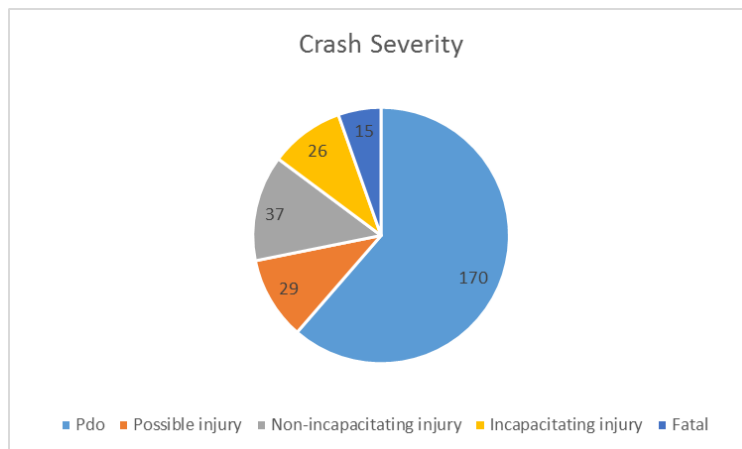


Figure 12: Fort Berthold Crashes

Examination of Figure 13 suggests weather is not a significant contributing factor to crashes on the reservation because only 30% of the reported crashes occurred in poor weather conditions.

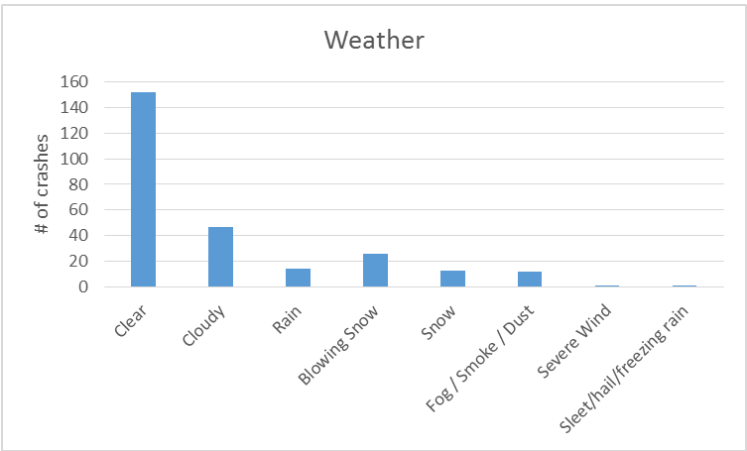


Figure 13: Crashes by Weather Condition

Figure 14 shows about 35% of the reported crashes occurred on poor road conditions, suggesting that road condition is not significantly impacting road safety.

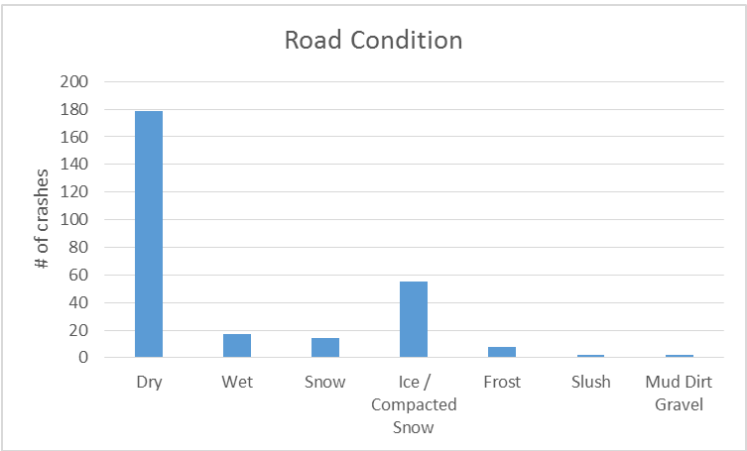


Figure 14: Crashes by Road Condition

Based on Figure 15, non-collision with motor vehicle (collision with roadside object or animal, overturn, etc.) was the most prevalent type (43%). The other significant type was rear-end (26%).

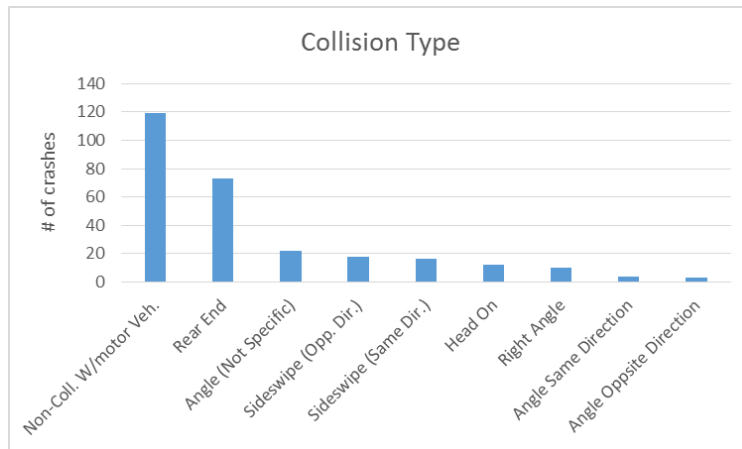


Figure 15: Crashes by Collision Type

The other important factor in a crash analysis is traffic volumes, which include roadway ADT volumes and entering traffic volumes at intersections. Traffic volumes are related to the number of crashes at a location to determine a crash rate and the magnitude of the problem (based on crash severity). Traffic volume should be monitored at known safety problem locations and at others locations which the tribe may suspect are problem sites.

Not all of the traffic volume data is available to calculate the crash rate or to make an appropriate assessment of safety. Correlations can be made, but a concrete conclusion of whether or not roadway facilities affect the accident rates can't be made without more data.

In order to determine if a safety problem exists on a particular roadway, a crashes rate (for either a segment or an intersection) generally must be determined and compared to a base (average) rate for similar roadway facilities. This requires a good system of crash reporting and vehicle volumes to calculate the rate.

The Minnesota Department of Transportation (MnDOT) Traffic Safety Fundamentals Handbook (CH2M Hill, 2009) describes the concept of the

critical crash rate, which takes into account the statistically random nature of crashes as well as the volume of vehicles on the roadway. When comparing actual crash rates to the estimated critical crash rate, intersections or road segments can be divided into three categories:

- *Calculated rate below the average rate:* These locations are considered “safe” because of the low frequency of crashes.
- *Locations with a crash rate above the categorical average rate, but below the critical rate:* These locations are considered “safe” because there is a high probability that the crash rate being higher than the average is due to the statistically random nature of crashes.
- *Locations with a crash rate above the critical rate:* These locations are considered “unsafe” and in need of future review because there is a high probability conditions at the site are contributing to the higher crash rate.

According to statistics from both the MnDOT taken from the [Handbook](#) and the Montana Department of Transportation (MDT) provided by the MDT Safety Management Section, the average crash rate on state highways is around 1.1 crashes/MVM.

Table 6 presents a summary of the number of crashes which occurred on each highway along with the calculated crash rates per million vehicle-miles (MVM).

Table 6: Crash Data Summary by Highway

State Highway	# of crashes	Crash Rate / MVM	Critical Rate / MVM
ND 73	8	0.80	1.69
ND 1804	1	0.16	1.86
ND 37	6	0.74	1.77
ND 1804/37	20	0.63	1.42
ND 8 (north of ND 23)	4	0.84	1.99
ND 8 (south of Missouri River)	4	3.85	3.27
ND 23 (western border to Lake Sakakawea)	36	0.75	1.36
ND 23 (Lake Sakakawea to ND 37 / 1804)	81	0.81	1.28
ND 23 (ND 37 / 1804 to eastern border)	39	0.34	1.27
ND 22	75	0.78	1.28

The crash rate for the section of ND 8 south of the Missouri River is significantly higher than any of these rates. However, it should also be noted that only four crashes occurred on this section of ND 8 over a three-year period, therefore it may not necessarily be a cause for concern. Further investigation shows three out of the four crashes were overturn/rollover crashes, with one resulting in a fatality. Three of the four crashes occurred on curves on ND 8. As none of these were reported as occurring on poor road conditions, it is possible drivers in these crashes were driving too fast around the various curves on this facility.

Additionally, mapping of the data can help identify clusters of accidents that can aid in determining if any potential cause and effect relationship exists between the accident clusters and site characteristics such as the roadway geometry, pavement condition, or the roadway surface type. These three methods were employed for the crash analysis of the Fort Berthold LRTP.

Based on mapping of the crashes provided by the NDDOT presented in Figure 16, three intersections were investigated due to evidence of clustering of crashes: the ND 23/ND 1804 intersection, the ND 23/ND 8 intersection, and the ND 22/BIA Route 14 intersection.

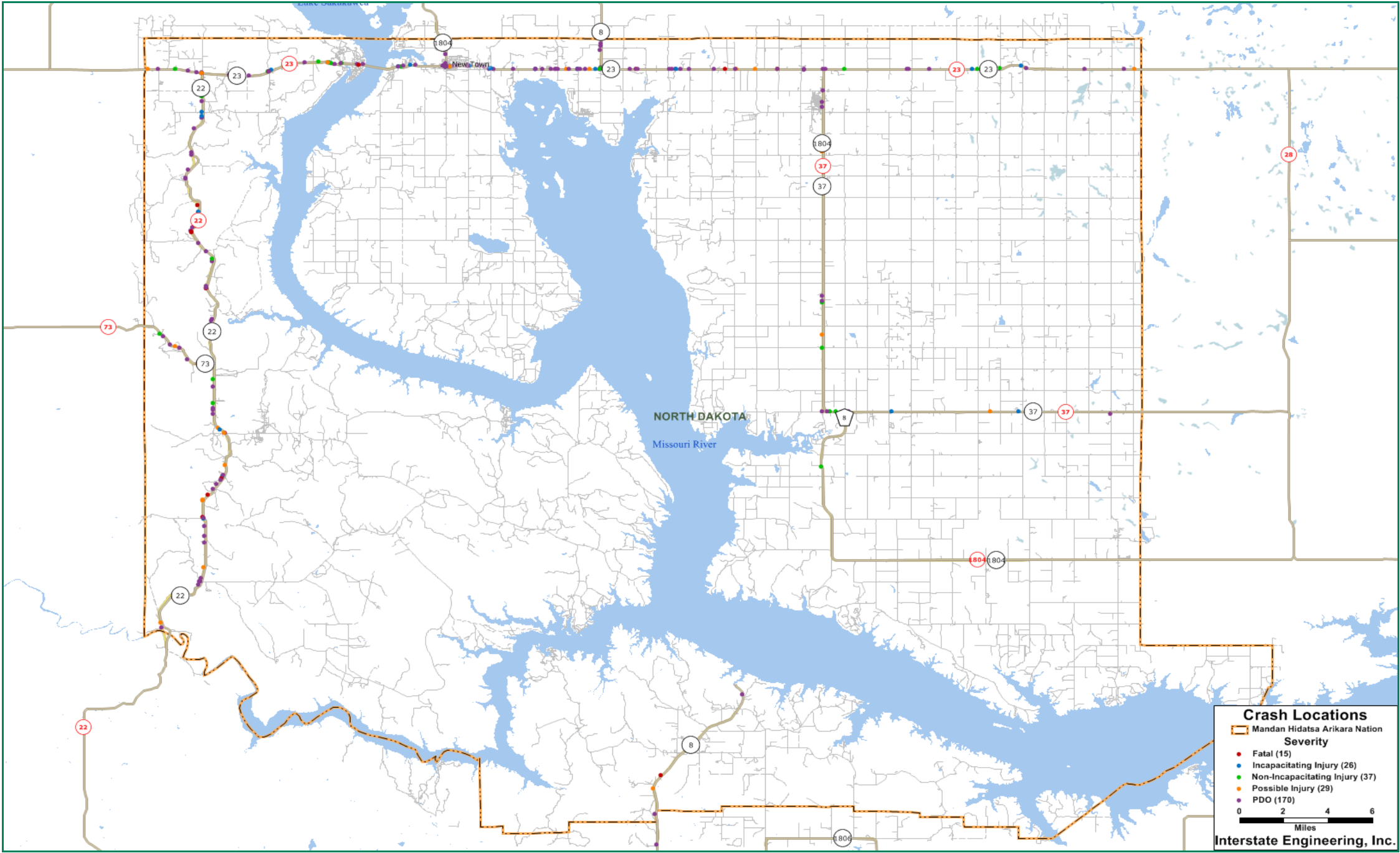


Figure 16: Crash Data Map

Results of these intersection assessments in crashes per million-entering vehicles (MEV) are presented in Table 7. All observed rates are above average relative to MnDOT statistics at thru-stop intersections.

If you compare these to the critical crash rates determined based on the procedure defined in the Handbook, all observed rates are below the critical rates, which suggests the fact that the observed rates is above the MnDOT average rate may be due to statistical randomness. It should be noted that the observed crash rate for the ND 23 / ND 8 intersection approaches the critical rate, suggesting this intersection should be monitored to determine whether future safety mitigation is appropriate.

Table 7: Intersection Crash Rates

Intersection	# of Crashes	Intersection Crash Rate / MEV	Critical Crash Rate / MEV
ND 23 / ND 1804	6	0.36	0.55
ND 23 / ND 8	6	0.59	0.63
ND 22 / BIA 14	4	0.57	0.71

The reservation has not historically had a system of reporting crashes which facilitates data analysis. Because of privacy concerns about sensitive information, it is possible not all crashes have been reported to the North Dakota Highway Patrol. Therefore, available information does not reflect the actual magnitude of crashes and safety problems on the reservation.

Improved accident reporting means conforming to the same reporting system that the State of North Dakota uses. This would involve using the same software and forms used by the State Highway Patrol to document and inventory the crashes. This would allow the Fort Berthold Indian Reservation to have a complete inventory of crashes and accurately report and interpret the crash data. This type of system would also allow the tribe to submit only the information necessary to perform safety analyses and apply for safety funds while holding back sensitive information not meant for public viewing.

Improving safety is important to the leaders of the Fort Berthold Indian Reservation. The Fort Berthold Indian Reservation is taking a proactive approach to safety on their reservation. A task force has been created which is working with the NDDOT to target specific areas which have documented safety problems and discussion solutions to improve safety in these areas.

With an improved crash reporting system, safety problems can be more easily identified and solutions created to benefit the travelling public on the reservation.

Cultural Preservation

Preserving the cultural heritage of the Fort Berthold Indian Reservation and its tribes is critically important. It is not important that the tribe make public the nature of its culturally significant sites, however it is important that those sites be protected. The tribe has not mapped any sites that are available in this report. The tribe may wish to coordinate with the NDDOT and the Bureau of Indian Affairs and make available the locations of culturally important locations so that should future transportation projects be of potential impact, the impacts can be recognized and the tribe be notified of potential impacts.

Commented [ZK4]: Culturally sensitive sites from tribe?

The tribe may choose to publicize certain sites to promote tourism through the reservation, perhaps in conjunction with designation of Scenic Byways and publication of site mapping or even with new facilities that provide access to these sites.

Scenic Byways

The designation of Scenic Byways on the reservation could result in a significant increase of roadway funding, as well as increasing tourism travel and commerce. Currently, the Twin Buttes area has two routes designated as Scenic Byways: Route 22 East and Route 20. Improvements sought include pull-outs, rest areas, campgrounds, and interpretative signage.

Energy Conservation

Energy conservation relates to both route connectivity and route efficiency. Transportation systems can improve energy efficiency through shorter travel distances and greater travel efficiency. While the potential for decreasing travel distances might be minimal, the potential for increasing route efficiency is significant.

Route efficiency relates to the transportation of people and goods. Where transportation of people is concerned, increasing the average auto occupancy is significant to increasing energy efficiency. As the average auto occupancy increases, the miles per person per gallon increases dramatically. This increase can be achieved through ride sharing, carpooling, addition of

fixed-route transit services, or improvements to demand-responsive transit services.

Transit over BIA routes can also increase efficiency through better maintenance of road surfaces as vehicles operate more efficiently when travelling on smooth surfaces. An increase in the number of paved miles of roads, particularly on routes with higher traffic demands, will increase the efficiency of BIA routes on the Fort Berthold Indian Reservation.

Prioritized List of Improvements

NDDOT Future Maintenance – from 2014 ND STIP

- Bridge west of New Town across Missouri River
- College Dr. from ND 23 to ND 1804 around New Town (Major Rehab) (Rerouted truck route w/ Portland Cement concrete pavement and turn lanes)
- ND 8 south of Twin Buttes (preventative maintenance)

Tribal Project Priorities

Commented [ZK5]: Update

The Fort Berthold Indian Reservation maintains a listing of Transportation Project Priorities that was last adopted by the tribe. The current list of projects is included below:

Commented [ZK6]: Resolution # ?

New Construction Priorities

- BIA Route 27 – Wells Road
- Reservation-Wide Signage Project
 - Route 3100 – White Shield North
 - Route 3101 – White Shield School
 - Route 3102 – White Shield Sesame
 - Route 3200 – Twin Buttes School
 - Route 3201 – Twin Buttes Elderly
 - Route 3202 – Twin Buttes Westside
- BIA Route 18 – Old Garrison Trail
 - Four (4) failing structural multi-plate pipes with bevel ends
- BIA Route 3600 – Red Fox Addition
 - Streets, Grade, Drain, Curb & Gutter, Pavement
- Cooperative Roads / Lake Recreational Access Projects

- Elmer's Point
- Mossett Bay
- Clark's Creek
- BIA Route 14 – Lost Bridge Road

Pavement / Chip Seal, Crack / Seal and Asphalt Patching

- BIA Route 22 – Twin Buttes New Ree
- BIA Route 221 – Twin Buttes East
- BIA Route 12 – Heart Butte
- BIA Route 15 – Young Bear
- BIA Route 2 – Northwest Farm Road
- BIA Route 6 – North Segment Road
 - Will be paved (Interstate Engineering project in design phase at the time of this writing)
- BIA Route 603 – Pouch Bay Road
- BIA Route 1 – Nishu North
- BIA Route 18 – Old Garrison Trail
- New bridge across Little Missouri River (Charging Eagle Bridge) to reduce travel time to Twin Buttes
- Rail spur to Makoti for loading facility for oil refinery
- White Shield pedestrian path extension / BIA Road 1 crossing

Financial Analysis of TIP

The tribe has received approximately \$184 million due to oil/gas revenue in FY 2013². From the Tribal Transportation Program (TTP) Funding Formula, the reservation is projected to receive \$1.6 million in FY 2014, \$1.5 million in FY 2015, and \$1.5 million in FY 2016 from federal government. More info is provided in Appendix C (Fort Berthold is in the Great Plains region).

Commented [ZK7]: Need project list / cost estimates from Mandan

Conclusions and Recommendations

The current RIFDS inventory includes approximately 1,557 miles of road facilities including pedestrian pathways on the Fort Berthold Reservation. Of these, approximately half are considered in poor or very poor condition.

² Information taken from Fort Berthold official website.

According to the 2010 census, the population of the reservation was 6,386. From the 2000 Census, the population was 5,915. This is a 0.7% per year increase, representing a small but steady growth.

Traffic volumes have grown significantly in several areas near New Town over the past few years (>10% per year). Daily traffic volumes on ND 23 near New Town approach 10,000 vpd. With the much smaller growth in population in the area, it is believed the sharp increase in traffic volumes is primarily due to the Bakken oil boom in the area. With the significant increase in truck traffic in the New Town area, a project is being undertaken by the NDDOT to reroute the truck route around New Town via College Drive by reconstructing College Drive as a Portland Cement Concrete section while also adding turn lanes.

A new bridge (currently called Charging Eagle Bridge) is being planned which will cross the Little Missouri River to increase access to the Twin Buttes area. With increased access, additional oil wells could be placed in this area.

Construction on a new petroleum refinery near Makoti on the eastern border of the reservation is scheduled to begin summer 2014. This addition will likely create jobs for the reservation and further increase truck traffic on ND 23 within the reservation. Along with this, a \$50 million railroad spur is being added to the Canada-Pacific Railway (CPR) line. A new natural gas plant is also being considered.

According to NDDOT data, 277 crashes have occurred on state highways within the reservation between Oct 1st, 2010 and Sept 30, 2012. The crash rate on ND 8 south of the Missouri River was found to be high, however further investigation suggests this is likely due to the low traffic volumes using this highway as only four crashes have occurred over the three year period. Three of the four reported crashes were overturn/rollover crashes on various curves on ND 8 and no discernable pattern exists amongst these crashes. Reducing the speed limit may be a mitigation option in order to reduce the speed of vehicles using the curves along this highway.

Three intersections were also assessed due to clustering of crashes shown on the crash mapping (ND 23 / ND 1804, ND 23 / ND 8, and ND 22 / BIA 14). Investigation suggests none of these intersections need immediate action,

however the ND 23 / ND 8 in particular should be monitored to determine whether future mitigating action is necessary.

The tribe received approximately \$180 million in oil/gas revenue in FY 2013 which has been committed primarily to infrastructure improvements. The Fort Berthold reservation is also projected to receive approximately \$1.5 million each of the next three years from the Tribal Transportation Program (TTP) Funding Formula.

APPENDIX A
LIST OF INVENTORIED ROADWAYS

Route Name	Owner	Location	Section	Length (miles)
12 th St	McLean Cty	east border to BIA 1	10	1.5
12 th St	McLean Cty	east of 55 th Ave (southeast border)	20	2.2
12 th St	McLean Cty	T147N R88W S3	30	1.1
12 th St	McLean Cty	T147N R88W S3	40	3
12 th St	McLean Cty	west of 65 th Ave	50	2.2
13 th St	BIA	east border to BIA 1	10	2.2
14 th St	BIA	b/w 65 th Ave and BIA 1	10	1
14 th St	McLean Cty	east border to BIA 1	20	1.2
14 th St	McLean Cty	T148N R89W S28-29	30	1
15 th St	McLean Cty	b/w 69 th Ave and 68 th Ave	10	2.2
15 th St	McLean Cty	b/w 70 th Ave and 69 th Ave	20	1
17 th St	McLean Cty	east of 69 th St	10	0.9
18 th St	McLean Cty	b/w 19 th Ave and 18 th Ave	10	1
18 th St	McLean Cty	b/w 63 rd Ave and BIA 1	20	0.5
18 th St	McLean Cty	b/w 66 th Ave and 65 th Ave	30	0.9
18 th St	Other	b/w 68 th Ave and 67 th Ave	40	0.4
18 th St	Other	b/w 70 th Ave and 71 st Ave	50	0.2
18 th St	McLean Cty	b/w ND 1804 and 71 st Ave	60	0.1
18 th St	McLean Cty	east of 64 th Ave	70	0.1
18 th St	Other	east of 67 th Ave	80	0.1
18 th St	Other	T149N R89W S35	90	0.2
18 th St	Other	west of 66 th Ave	100	0.2
18 th St	Other	west of 69 th Ave	110	1
19 th St	McLean Cty	b/w 68 th Ave and 59 th Ave	10	1
19 th St	McLean Cty	east border to BIA 1	20	1
19 th St	BIA	east of river	30	1
19 th St	McLean Cty	east of river	40	0.2
19 th St	Other	west of 68 th Ave	50	1.4
1 st Ave	McLean Cty	63 rd Ave to White Shield	10	1
1 st Ave	Urban	b/w 1 st St E and Main St	20	1.1
1 st Ave	Urban	b/w 1 st St W and 2 nd St W	30	0.2
1 st Ave	Urban	b/w 2 nd St E and 1 st St E	40	0.5
1 st Ave	Urban	b/w 2 nd St E and ND 37	50	0.2
1 st Ave	Urban	b/w 2 nd St W and 4 th St W	60	9
1 st Ave	Urban	b/w Main St and 1 st St W	70	0
1 st Ave	McLean Cty	east border to White Shield	80	0

1 st Ave	Other	north of Bakersfield Dr	90	0.8
1 st Ave S	State	b/w 1 st St E and ND 37	10	1
1 st Ave S	State	b/w 1 st St W and Main St	20	1.2
1 st Ave S	State	b/w 4 th St W and 1 st St W	30	5
1 st Ave S	State	east of Main St	40	3
1 st Ave S	State	west of 1 st St E	50	2.8
1 st St	Urban	b/w East Ave and College Dr	10	1.4
1 st St	BIA	north of Bakersfield Dr	20	0.6
1 st St	State	Parshall interior streets	30	0.1
1 st St	Urban	Parshall interior streets (north of 5 th St)	40	0.6
1 st St	Urban	west of East Ave	50	1
1 st St	Urban	west of Soo Place	60	0.7
1 st St N	Urban	b/w 1 st Ave S and Central Ave	10	3.8
1 st St N	Urban	b/w Central Ave and 5 th Ave N	20	0.7
1 st St N	Urban	east of Main St	30	0.3
1 st St N	Other	north of 5 th Ave N	40	0
20 th St	McLean Cty	b/w 59 th Ave and 58 th Ave	10	3.9
20 th St	McLean Cty	b/w 60 th Ave and 59 th Ave	20	1.1
20 th St	McLean Cty	b/w 65 th Ave and 68 th Ave	30	2.9
20 th St	McLean Cty	east of 65 th Ave	40	0.2
20 th St	McLean Cty	east of 65 th Ave	50	0.3
20 th St	McLean Cty	east of 65 th Ave	60	8.1
20 th St	McLean Cty	west of 65 th Ave	70	12.2
20 th St	McLean Cty	west of 68 th Ave	80	3
20 th St	Other	west of 75 th Ave	90	0.2
20 th St	McLean Cty	west of ND 1804	100	0.8
21 st St	McLean Cty	b/w 59 th Ave and 58 th Ave	10	0.4
21 st St	McLean Cty	b/w 61 st Ave and 59 th Ave	20	3.2
21 st St	McLean Cty	b/w 65 th Ave and 61 st Ave	30	4
21 st St	McLean Cty	b/w 65 th Ave and 68 th Ave	40	0.4
21 st St	McLean Cty	b/w 69 th Ave and 68 th Ave	50	0.7
21 st St	McLean Cty	b/w 71 st Ave and 69 th Ave	60	1.9
21 st St	McLean Cty	east of ND 1804	70	1.3
22 nd St	McLean Cty	b/w 59 th Ave and 58 th Ave	10	0.5
22 nd St	Other	east of 65 th Ave	20	1.9
22 nd St	McLean Cty	east of 69 th Ave	30	2.1
22 nd St	McLean Cty	west of 65 th Ave	40	0
23 rd St	State	b/w Raub and 68 th Ave	10	0
23 rd St	State	east border to Raub	20	0
23 rd St	McLean Cty	west of 75 th Ave	30	3.5
23 rd St	McLean Cty	west of ND 37	40	0.1

247 th Ave	State	ND 23 from east border to county line	10	1.1
24 th St	McLean Cty	b/w 61 st Ave and 60 th Ave	10	0.5
24 th St	McLean Cty	b/w 62 nd Ave and 61 st Ave	20	1.1
24 th St	McLean Cty	b/w 63 rd Ave and 62 nd Ave	30	0.2
24 th St	Other	b/w 70 th Ave and 71 st Ave	40	0
24 th St	Other	b/w 71 st Ave and ND 37	50	0
24 th St	McLean Cty	east of 59 th Ave	60	0.1
24 th St	McLean Cty	east of 65 th Ave	70	0.1
24 th St	Other	east of 75 th Ave	80	0.5
24 th St	McLean Cty	west of 63 rd Ave	90	1
24 th St	McLean Cty	west of ND 37	100	0.2
25 th St	McLean Cty	b/w 59 th Ave and 58 th Ave	10	3.8
25 th St	McLean Cty	b/w 61 st Ave and 59 th Ave	20	1
25 th St	McLean Cty	b/w 62 nd Ave and 61 st Ave	30	1.1
25 th St	McLean Cty	b/w 63 rd Ave and 62 nd Ave	40	1
25 th St	McLean Cty	b/w 65 th Ave and 63 rd Ave	50	0.2
25 th St	McLean Cty	b/w 71 st Ave and 69 th Ave	60	0.7
25 th St	McLean Cty	b/w ND 37 and 71 st Ave	70	6.5
25 th St	McLean Cty	east of 58 th Ave	80	15.1
25 th St	Other	east of river	90	3.9
25 th St	McLean Cty	west of 65 th Ave	100	1.4
25 th St	McLean Cty	west of ND 37	110	2.7
25 th St	McLean Cty	west of ND 37	120	19.1
261 st Ave	Ward County	366 th St to county line	10	8.7
261 st Ave	Ward County	east border to 366 th St	20	3.6
26 th St	McLean Cty	b/w 28 th St and 25 th St	10	1.4
26 th St	McLean Cty	b/w 59 th Ave and 58 th Ave	20	0.2
26 th St	McLean Cty	b/w 61 st Ave and 59 th Ave	30	0.6
26 th St	McLean Cty	b/w 62 nd Ave and 61 st Ave	40	0.3
26 th St	Other	b/w 63 rd Ave and 62 nd Ave	50	2.8
26 th St	McLean Cty	b/w 68 th Ave and 69 th Ave	60	0.2
26 th St	McLean Cty	b/w 71 st Ave and ND 37	70	1.1
26 th St	McLean Cty	east of 29 th St (T150N R90W S21)	80	0.6
26 th St	McLean Cty	east of 58 th Ave	90	0.3
26 th St	McLean Cty	east of 65 th Ave	100	0.9
26 th St	McLean Cty	east of 70 th Ave	110	1
26 th St	McLean Cty	east of 71 st Ave	120	2.1
26 th St	McLean Cty	north boundary of T150N R90W S27	130	0.5
26 th St	McLean Cty	T150N R89W S28	140	1
26 th St	Other	west of 69 th Ave	150	2.3
26 th St	McLean Cty	west of 70 th Ave	160	0.9

26 th St	McLean Cty	west of ND 37	170	0.2
27 th St	McLean Cty	b/w 59 th Ave and 58 th Ave	10	0.2
27 th St	McLean Cty	b/w 61 st Ave and 59 th Ave	20	0.1
27 th St	McLean Cty	b/w 63 rd Ave and 62 nd Ave	30	0.8
27 th St	McLean Cty	b/w 63 rd Ave and 62 nd Ave	40	0.2
27 th St	McLean Cty	b/w 65 th Ave and 63 rd Ave	50	0
27 th St	McLean Cty	b/w 68 th Ave and ND 37	60	2.4
27 th St	McLean Cty	T150N R90W S15&16	70	2.3
289 th Ave	Ward County	east border to county line	10	2.9
28 th St	McLean Cty	b/w 59 th Ave and 58 th Ave	10	0.1
28 th St	McLean Cty	b/w 61 st Ave and 59 th Ave	20	0.3
28 th St	McLean Cty	b/w 62 nd Ave and 61 st Ave	30	0.8
28 th St	McLean Cty	b/w 68 th Ave and 69 th Ave	40	0.5
28 th St	McLean Cty	b/w 69 th Ave and 70 th Ave	50	5.2
28 th St	McLean Cty	b/w 75 th Ave and 74 th Ave	60	0.4
28 th St	McLean Cty	east of 65 th Ave	70	0.4
28 th St	McLean Cty	east of 68 th Ave	80	1
28 th St	Mountrail Cty	north of 29 th St (T1510N R93W S1)	90	1.5
28 th St	McLean Cty	T150N R89W S8	100	3
28 th St	BIA	T150N R93W&R92W	110	2
28 th St	McLean Cty	west of 62 nd Ave	120	1
28 th St	Other	west of 66 th Ave (T150N R89W S14)	130	1.4
29 th St	McLean Cty	east border to ND 37	10	0.6
29 th St	Mountrail Cty	north boundary of T150N R92W S3-6	20	0.5
29 th St	Mountrail Cty	T150N R92W S11	30	0.6
29 th St	McLean Cty	west of ND 37	40	0.6
2 nd Ave	Urban	b/w 2 nd St E and 1 st St E	10	1
2 nd Ave	Urban	b/w 2 nd St W and 3 rd St W	20	0.3
2 nd Ave	Urban	b/w 3 rd St W and 4 th St W	30	1
2 nd Ave	Urban	b/w Eagle Dr and 4 th St N	40	0.2
2 nd Ave	BIA	interior streets north of White Shield	50	1.8
2 nd Ave S	Other	b/w Main St and 4 th St	10	0.7
2 nd Ave S	Urban	b/w Main St and ND 37	20	0.4
2 nd St	State	b/w 5 th St and 3 rd Ave	10	0.2
2 nd St	Urban	b/w Soo Pl and East Ave	20	0.1
2 nd St	State	north of 2 nd Ave S	30	0.3
2 nd St	Other	south of 5 th St (Parshall)	40	0.4
2 nd St	Urban	west of Soo Place	50	0.3
2 nd St N	State	b/w 1 st Ave S and 5 th Ave N	10	0.1
303 rd Ave	Ward County	east border to county line	10	1.2
30 th St	Ward County	b/w 352 nd St and 366 th St	10	0.4

30 th St	Mountrail Cty	b/w 65 th Ave and 64 th Ave	20	0.9
30 th St	McLean Cty	b/w 66 th Ave and 65 th Ave (T150N R88W S6)	30	2.2
30 th St	McLean Cty	b/w 67 th Ave and 68 th Ave (T150N R89W S2)	40	0.6
30 th St	McLean Cty	T150N R89W S3&4	50	0.5
30 th St	Mountrail Cty	T150N R92W S3-4	60	0.3
30 th St	Mountrail Cty	T151N R92W S25&36	70	0.4
30 th St	McLean Cty	west of 60 th Ave	80	0.4
30 th St	Mountrail Cty	west of Lake Sakakawea	90	0.5
317 th Ave	Ward County	366 th St to county line	10	1.1
317 th Ave	Ward County	east border to 366 th St	20	10.3
317 th Ave	Mountrail Cty	east of 61 st Ave	30	0
317 th Ave	Ward County	T151N R87W S7	40	0.9
31 st Ave	Mountrail Cty	west of 92 nd Ave	10	1.8
31 st St	Mountrail Cty	b/w 62 nd Ave and 61 st Ave	10	6.8
31 st St	Mountrail Cty	b/w 64 th Ave and 62 nd Ave	20	3.8
31 st St	Mountrail Cty	b/w 65 th Ave and 64 th Ave	30	0.9
31 st St	Mountrail Cty	b/w 68 th Ave and 66 th Ave	40	0.3
31 st St	Mountrail Cty	b/w 70 th Ave and 68 th Ave	50	0.1
31 st St	Mountrail Cty	b/w ND 37 and 76 th Ave	60	4
31 st St	Mountrail Cty	east of ND 37	70	1.5
31 st St	Mountrail Cty	T151N R92W S32-34	80	1.1
31 st St	Mountrail Cty	T151N R93W S29-30	90	4.9
31 st St	Mountrail Cty	west of 60 th Ave	100	0.7
31 st St	Mountrail Cty	west of 65 th Ave	110	2.7
31 st St	Mountrail Cty	west of 65 th Ave	120	1.4
31 st St	Other	west of T151N R90W S32	130	0.3
32 nd St	Mountrail Cty	b/w 61 st Ave and 60 th Ave	10	0.1
32 nd St	Mountrail Cty	b/w 62 nd Ave and 61 st Ave	20	0.2
32 nd St	Mountrail Cty	b/w 64 th Ave and 62 nd Ave	30	0.8
32 nd St	Mountrail Cty	b/w 66 th Ave and 65 th Ave	40	7.1
32 nd St	Mountrail Cty	b/w 68 th Ave and 67 th Ave	50	0.2
32 nd St	Mountrail Cty	b/w 70 th Ave and 68 th Ave	60	0.6
32 nd St	Mountrail Cty	b/w 71 st Ave and 70 th Ave (T151N R89W S20)	70	0.3
32 nd St	Mountrail Cty	b/w 73 rd Ave and ND 37	80	0.4
32 nd St	Mountrail Cty	b/w 75 th Ave and 73 rd Ave	90	0.4
32 nd St	Mountrail Cty	b/w 91 st Ave and 89 th Ave	100	0.2
32 nd St	Mountrail Cty	b/w 92 th Ave and 91 st Ave	110	0.4
32 nd St	Mountrail Cty	b/w ND 37 and 70 th Ave	120	2.4

32 nd St	Mountrail Cty	b/w ND 37 and 71 st Ave	130	0
32 nd St	Other	T151N R90W S28-30	140	1.8
32 nd St	Mountrail Cty	T151N R92W S21 to SW corner of T151N R93W S26	150	4.1
32 nd St	Mountrail Cty	T151N R93W S28	160	3
32 nd St	Mountrail Cty	west of 64 th Ave	170	4.3
32 nd St	Mountrail Cty	west of 66 th Ave	180	0.9
331 st Ave	Ward County	east border to county line	10	1.1
33 rd St	Mountrail Cty	b/w 61 st Ave and 60 th Ave	10	0.3
33 rd St	Mountrail Cty	b/w 65 th Ave and 61 st Ave	20	0.1
33 rd St	Mountrail Cty	b/w 69 th Ave and 68 th Ave	30	0.2
33 rd St	Mountrail Cty	b/w 70 th Ave and 69 th Ave	40	0.8
33 rd St	Mountrail Cty	b/w 88 th Ave and 86 th Ave	50	2.7
33 rd St	Mountrail Cty	east of 34 th St	60	0.1
33 rd St	Mountrail Cty	east of 68 th Ave (T151N R89W S14)	70	0.2
33 rd St	Mountrail Cty	east of 68 th Ave (T151N R89W S14)	80	0.5
33 rd St	Other	east of 86 th Ave	90	0.2
33 rd St	Mountrail Cty	T151N R88W&89W	100	0.2
33 rd St	Mountrail Cty	west of 88 th Ave	110	0.7
33 rd St	Mountrail Cty	west of ND 37	120	1.6
345 th Ave	Ward County	352 nd St to 366 th St	10	2.5
345 th Ave	Ward County	366 th St to county line	20	0.8
345 th Ave	Ward County	east of 352 th Ave	30	0.4
345 th Ave	Other	T151N R87W S19	40	3
34 th St	Mountrail Cty	b/w 63 rd Ave and 62 nd Ave	10	4.5
34 th St	Mountrail Cty	b/w 64 th Ave and 63 rd Ave	20	0.7
34 th St	Mountrail Cty	b/w 68 th Ave and 64 th Ave	30	0.7
34 th St	Mountrail Cty	b/w 76 th Ave and 75 th Ave	40	0.8
34 th St	Mountrail Cty	b/w ND 37 and 68 th Ave	50	1
34 th St	Mountrail Cty	b/w ND 37 and 73 rd Ave	60	0.2
34 th St	Mountrail Cty	north boundary of T151N R90W S17	70	2.4
34 th St	Mountrail Cty	north boundary of T151N R91W S14)	80	0.2
34 th St	Mountrail Cty	south of 34 th St (T151N R91W S14&23&25&35)	90	0.1
34 th St	Mountrail Cty	T151N R90W S7	100	0.1
34 th St	Other	T151N R91W S11	110	0.1
34 th St	Mountrail Cty	T151N R91W S11	120	0.8
34 th St	Mountrail Cty	T151N R91W S2	130	1.9
34 th St	Other	T151N R92W S7&18	140	4.5
352 nd St	Other	289 th Ave to 303 rd Ave	10	1.4
352 nd St	Ward County	303 rd Ave to 317 th Ave	20	1.3

352 nd St	Ward County	b/w 317 th Ave and 331 st Ave	30	2
352 nd St	Ward County	b/w 359 th Ave and county line	40	13.9
352 nd St	Other	north border to ND 23	50	0.5
359 th Ave	Ward County	b/w 366 th Ave and county line	10	0.7
35 th St	Mountrail Cty	b/w 65 th Ave and 62 nd Ave	10	1
35 th St	Mountrail Cty	b/w 66 th Ave and 65 th Ave	20	0.9
35 th St	Mountrail Cty	b/w 68 th Ave and 66 th Ave	30	1.2
35 th St	Mountrail Cty	b/w 70 th Ave and 68 th Ave	40	2
35 th St	Mountrail Cty	b/w 74 th Ave and 73 rd Ave	50	2
35 th St	Mountrail Cty	b/w 76 th Ave and 74 th Ave	60	2.2
35 th St	Mountrail Cty	b/w ND 37 and 70 th Ave	70	1
35 th St	Mountrail Cty	b/w ND 37 and 73 rd Ave	80	2.7
35 th St	Mountrail Cty	east of 62 nd Ave	90	2
35 th St	Mountrail Cty	east of 79 th Ave	100	2
35 th St	Mountrail Cty	east of 88 th Ave	110	0.5
35 th St	Mountrail Cty	T151N R90W S8	120	0.5
35 th St	Mountrail Cty	west of 79 th Ave	130	1
35 th St	Other	west of 90 th Ave	140	0.2
366 th St	Ward County	ND 23 to 289 th Ave	10	1.2
366 th St	Ward County	317 th Ave to 331 st Ave	10	1.9
366 th St	Ward County	b/w 331 st Ave and 345 th Ave	20	0.3
366 th St	Ward County	b/w 331 st Ave and county line	30	1.1
366 th St	Ward County	b/w 345 th Ave and 359 th Ave	40	0.9
366 th St	Ward County	north border to ND 23	50	1
36 th St	Mountrail Cty	b/w 62 nd Ave and 60 th Ave	10	2.1
36 th St	Mountrail Cty	b/w 64 th Ave and 62 nd Ave	20	0.3
36 th St	Mountrail Cty	b/w 68 th Ave and 67 th Ave	30	0.7
36 th St	Mountrail Cty	b/w 69 th Ave and 68 th Ave	40	1
36 th St	Mountrail Cty	b/w 70 th Ave and 69 th Ave	50	1
36 th St	Mountrail Cty	b/w 71 st Ave and 70 th Ave	60	1.1
36 th St	Mountrail Cty	b/w 92 th Ave and 88 th Ave	70	1
36 th St	Mountrail Cty	east of 75 th Ave	80	0.1
36 th St	Mountrail Cty	east of 88 th Ave (T152N R92W S33)	90	2
36 th St	Other	east of ND 37	100	1
36 th St	Mountrail Cty	T152N R92W S33-34	110	14.2
37 th St	Mountrail Cty	at Parshall	10	4
37 th St	Mountrail Cty	at Parshall	20	2
37 th St	Mountrail Cty	b/w 89 th Ave and 88 th Ave	30	0.1
37 th St	Mountrail Cty	b/w 92 nd Ave and 89 th Ave	40	1
37 th St	Mountrail Cty	east of Parshall to T151N R88W S36	50	4
37 th St	Ward County	west of east border	60	2

37 th St	Mountrail Cty	west of Parshall	70	1.5
380 th St	Other	north of 289 th Ave	10	3
38 th St	Mountrail Cty	b/w 64 th Ave and 62 nd Ave	10	4
38 th St	Mountrail Cty	east of 62 nd Ave	20	4
38 th St	Mountrail Cty	east of 66 th Ave	30	2
38 th St	Mountrail Cty	east of 70 th Ave	40	1
38 th St	Mountrail Cty	T152N R89W S25-26	50	2
38 th St	Mountrail Cty	west of 64 th Ave	60	1
38 th St	Mountrail Cty	west of 70 th Ave	70	1
38 th St	Mountrail Cty	west of Parshall to SW corner of T152N R90W S19	80	1
39 th St	Other	south of ND 23	10	1
3 rd Ave	Urban	b/w 1 st St E and Main St	10	1
3 rd Ave	Urban	b/w 1 st St W and 2 nd St W	20	0.4
3 rd Ave	Urban	b/w 2 nd St E and ND 37	30	1.5
3 rd Ave	Urban	b/w 2 nd St W and 3 rd St W	40	0.7
3 rd Ave	Urban	b/w 3 rd St W and 4 th St W	50	0.2
3 rd Ave	Urban	b/w Main St and 1 st St W	60	1
3 rd Ave Dr	BIA	east of BIA 1	10	0.1
3 rd Ave East	BIA	interior streets north of White Shield	10	1
3 rd St	Urban	b/w 1 st Ave and 5 th Ave	10	1
3 rd St	Urban	b/w 3 rd Ave S and 2 nd Ave S	20	0.7
3 rd St	Urban	b/w East Ave and 2 nd Ave E	30	1.3
3 rd St	Urban	b/w East Ave and Central Ave	40	2
3 rd St	Urban	b/w ND 23 and W Central Ave	50	1
3 rd St	Urban	b/w RR Ave and 2 nd Ave S	60	2.8
3 rd St	Urban	T152N R90W S25	70	2.3
40 th St	Mountrail Cty	b/w 72 nd Ave and 71 st Ave	10	0.7
40 th St	Mountrail Cty	T152N R88W S10	20	0.3
40 th St	Mountrail Cty	west of 62 nd Ave	30	0.5
40 th St	Mountrail Cty	west of Prairie Junction	10	2.1
4 th Ave	Urban	b/w 1 st St E and Main St	10	1.8
4 th Ave	Urban	b/w 2 nd St W and 3 rd St W	20	2.2
4 th Ave	Urban	east of 1 st St E	30	6.9
4 th Ave	Urban	west of 3 rd St	40	1.9
4 th Pl	Urban	north of ND 23	10	0.9
4 th St	Urban	b/w 1 st Ave N and 3 rd Ave N	10	0.9
4 th St	Urban	b/w 2 nd Ave and 6 th Ave	20	0.3
4 th St	Urban	b/w 3 rd Ave S and RR tracks	30	0.8
4 th St	Urban	b/w Central Ave and 2 nd Ave E	40	0.1
4 th St	BIA	b/w College Dr and 6 th Ave E	50	1.1

4 th St	Urban	b/w RR tracks and 1 st Ave N	60	0.5
4 th St	Mountrail Cty	south of New Town Airport	70	1.1
4 th St	Other	south of Parshall (T152N R90W S36)	80	0.5
53 rd Ave	McLean Cty	T147N R87W S11	10	3
54 th Ave	McLean Cty	south of 12 th St (east border)	10	1.1
55 th Ave	McLean Cty	T147N R87W S1	10	2.5
57 th Ave	McLean Cty	south of border	10	1
58 th Ave	McLean Cty	b/w 25 th St and ND 37	10	1.6
58 th Ave	McLean Cty	b/w 26 th St and 25 th St	20	1.2
58 th Ave	McLean Cty	b/w 27 th St and 26 th St	30	3
58 th Ave	McLean Cty	b/w 28 th St and 27 th St	40	0.5
58 th Ave	McLean Cty	b/w 29 th St and 28 th St	50	1
58 th Ave	McLean Cty	b/w 30 th St and 29 th St	60	9
58 th Ave	McLean Cty	b/w ND 37 and 19 th St	70	1
59 th Ave	McLean Cty	b/w 30 th St and 29 th St	10	1.3
59 th Ave	McLean Cty	b/w ND 37 and 29 th St	20	1
59 th Ave	McLean Cty	south of ND 37	30	0.7
5 th Ave	Urban	b/w 1 st St and 4 th St	10	0.3
5 th Ave	Urban	b/w 3 rd St W and Main St	20	0.5
5 th Ave	Urban	west of 3 rd St	30	0.6
5 th St	BIA	b/w College Dr and Rainbow Dr	10	1.9
5 th St	Urban	b/w ND 1804 and East Ave	20	1
5 th St	Urban	b/w ND 1804 and ND 23	30	14
60 th Ave	McLean Cty	b/w 26 th St and 25 th St	10	8.8
60 th Ave	Other	b/w 289 th Ave and 303 rd Ave	20	2.9
60 th Ave	McLean Cty	b/w 30 th St and 29 th St	30	0.9
60 th Ave	Ward County	b/w 331 st Ave and county line	40	1.6
60 th Ave	McLean Cty	b/w ND 1804 and 25 th St	50	0.2
60 th Ave	McLean Cty	b/w ND 37 and 13 th St	60	0.3
60 th Ave	McLean Cty	north of 19 th St	70	0.9
60 th Ave	McLean Cty	north of 1 st Ave	80	2
60 th Ave	McLean Cty	south of 13 th St (east border)	90	0.7
60 th Ave	McLean Cty	south of 21 st St	100	1
60 th Ave	McLean Cty	south of 29 th St	110	5.5
60 th Ave	McLean Cty	T149N R88W S12	120	2.4
61 st Ave	Mountrail Cty	from ND 23 to county line	10	1.5
61 st Ave	BIA	at White Shield	20	2.8
61 st Ave	McLean Cty	b/w 29 th St and 30 th St	30	1
61 st Ave	McLean Cty	b/w ND 37 and 19 th St	40	1
61 st Ave	McLean Cty	b/w ND 37 and 29 th St	50	1
61 st Ave	Mountrail Cty	north border to ND 23	60	6

61 st Ave	BIA	north of river	70	0.5
61 st Ave	BIA	north of White Shield	80	2.3
62 nd Ave	McLean Cty	b/w 29 th St and 30 th St	10	6
62 nd Ave	Mountrail Cty	b/w ND 23 and 30 th St	20	1
62 nd Ave	McLean Cty	b/w ND 37 and 29 th St	30	6
62 nd Ave	Mountrail Cty	north border to ND 23	40	1
62 nd Ave	BIA	T147N R88W S3	50	6
63 rd Ave	McLean Cty	b/w 19 th St and 18 th St	10	1
63 rd Ave	Mountrail Cty	b/w 33 rd St and 32 nd St	20	0.5
63 rd Ave	Mountrail Cty	b/w 34 th St and 33 rd St	30	2
63 rd Ave	Mountrail Cty	b/w 35 th St and 34 th St	40	1
63 rd Ave	McLean Cty	b/w ND 1804 and 18 th St	50	1.4
63 rd Ave	McLean Cty	b/w ND 37 and 29 th St	60	0.6
63 rd Ave	McLean Cty	north of ND 1804	70	1
63 rd Ave	BIA	north of river	80	2
63 rd Ave	McLean Cty	south of 14 th St	90	1
63 rd Ave	McLean Cty	south of 18 th St	100	2
63 rd Ave	McLean Cty	south of ND 1804	110	1
63 rd Ave	McLean Cty	south of ND 1804	120	1
63 rd Ave	BIA	T148N R88W S32&33	130	1
64 th Ave	McLean Cty	b/w 19 th St and 18 th St	10	1
64 th Ave	McLean Cty	b/w 29 th St and 28 th St	20	1.6
64 th Ave	County	b/w 30 th St and 29 th St	30	2
64 th Ave	Mountrail Cty	b/w 33 rd St and 30 th St	40	6.1
64 th Ave	Mountrail Cty	b/w ND 23 and 33 rd St	50	1
64 th Ave	McLean Cty	north of ND 1804	60	2
64 th Ave	Mountrail Cty	north of ND 23	70	1
64 th Ave	McLean Cty	south of 25 th St	80	2
65 th Ave	McLean Cty	b/w 30 th St and 29 th St	10	1
65 th Ave	Mountrail Cty	b/w 31 st St and 30 th St	20	1
65 th Ave	Mountrail Cty	b/w 32 nd St and 31 st St	30	1
65 th Ave	Mountrail Cty	b/w 35 th St and 34 th St	40	1
65 th Ave	Other	b/w 36 th and 35 th St	50	1
65 th Ave	Other	b/w ND 23 and RR tracks	60	2
65 th Ave	McLean Cty	b/w ND 37 and 19 th St	70	1.2
65 th Ave	McLean Cty	b/w ND 37 and 29 th St	80	1
65 th Ave	Mountrail Cty	north border to ND 23	90	1
65 th Ave	McLean Cty	south of 19 th St	100	0.2
65 th Ave	Other	south of 34 th St	110	0.2
65 th Ave	BIA	south of ND 1804	120	4
65 th Ave	BIA	T148N R88W S31	130	4

65 th Ave	McLean Cty	T148N R88W S31	140	4
65 th Ave	McLean Cty	T149N R88W S31	150	1.3
66 th Ave	Other	b/w 19 th Ave and 18 th Ave	10	3.8
66 th Ave	McLean Cty	b/w 29 th St and 30 th St	20	1
66 th Ave	Mountrail Cty	b/w 37 th St and 30 th St	30	0.2
66 th Ave	Mountrail Cty	b/w ND 23 and 37 th St	40	1.9
66 th Ave	Mountrail Cty	north border to ND 23	50	3
66 th Ave	McLean Cty	north of river	60	0.1
66 th Ave	McLean Cty	south of ND 1804	70	0.6
66 th Ave	McLean Cty	T150N R89W S12-14	80	2
67 th Ave	McLean Cty	b/w 28 th St and 27 th St	10	2
67 th Ave	McLean Cty	b/w 29 th St and 30 th St	20	4
67 th Ave	Mountrail Cty	b/w 31 st St and 30 th St	30	2
67 th Ave	Mountrail Cty	b/w 32 nd St and 31 st St	40	1
67 th Ave	Mountrail Cty	b/w 34 th St and 31 st St	50	1.3
67 th Ave	Other	east of 70 th Ave	60	1
67 th Ave	Mountrail Cty	north of 32 nd St (T151N R89W S23)	70	1.3
67 th Ave	McLean Cty	north of 69 th Ave (T148N R89W S25)	80	0.9
67 th Ave	McLean Cty	south of 27 th St	90	1
67 th Ave	Other	south of 33 rd St	100	0.6
67 th Ave	McLean Cty	south of ND 1804	110	0.2
67 th Ave	Mountrail Cty	T152N R89W S35	120	0.1
68 th Ave	Other	b/w 18 th St and 17 th St	10	1.8
68 th Ave	McLean Cty	b/w ND 1804 and 15 th St	20	0.7
68 th Ave	Mountrail Cty	b/w ND 23 and 30 th St	30	2.9
68 th Ave	Other	east of 68 th Ave (T152N R89W S23)	40	3.5
68 th Ave	Mountrail Cty	north border to ND 23	50	0.5
68 th Ave	McLean Cty	T148N R89W S22&27	60	2.2
68 th Ave	McLean Cty	T150N R89W S3 to T149N R89W S34	70	2.7
69 th Ave	McLean Cty	b/w 20 th St and 21 st St	10	0.7
69 th Ave	McLean Cty	b/w 27 th St and 28 th St	20	2.1
69 th Ave	McLean Cty	b/w 27 th St and ND 37	30	6
69 th Ave	Mountrail Cty	b/w 33 rd St and 32 nd St	40	2.9
69 th Ave	Mountrail Cty	b/w 34 th St and 33 rd St	50	2
69 th Ave	Mountrail Cty	b/w 35 th St and 34 th St	60	0.6
69 th Ave	McLean Cty	b/w ND 1804 and 17 th St	70	0.6
69 th Ave	McLean Cty	b/w ND 1804 and 18 th St	80	0.8
69 th Ave	McLean Cty	north of 21 st St	90	2
69 th Ave	McLean Cty	north of 28 th St	100	1
69 th Ave	Other	north of 36 th St	110	2

69 th Ave	Mountrail Cty	north of ND 23	120	1
69 th Ave	McLean Cty	south of 20 th St	130	1.3
69 th Ave	McLean Cty	south of 29 th St	140	3.3
69 th Ave	Other	south of 34 th St	150	4.1
69 th Ave	BIA	south of ND 1804	160	0.2
69 th Ave	Other	south of ND 23 (T152N R89W S22)	170	0.2
69 th Ave	McLean Cty	south of ND 37	180	0.4
69 th Ave	McLean Cty	T149N R89W S9	190	1
6 th Ave	Urban	b/w 1 st St and 4 th St	10	1
6 th St	Urban	b/w E Central and W Central	10	1.5
70 th Ave	McLean Cty	b/w 18 th St and 21 st St	10	1.3
70 th Ave	McLean Cty	b/w 25 th St and 26 th St	20	1
70 th Ave	McLean Cty	b/w 25 th St and ND 37	30	1
70 th Ave	McLean Cty	b/w 26 th St and 27 th St	40	0.8
70 th Ave	McLean Cty	b/w 27 th St and 29 th St	50	2.2
70 th Ave	McLean Cty	b/w 29 th St and 30 th St	60	1
70 th Ave	Mountrail Cty	b/w 31 st St and 30 th St	70	1.2
70 th Ave	Mountrail Cty	b/w 34 th St and 31 st St	80	0.5
70 th Ave	Mountrail Cty	b/w 35 th St and 34 th St (T151N R89W S8)	90	2.8
70 th Ave	Mountrail Cty	b/w 37 th St and 35 th St	100	0.6
70 th Ave	BIA	b/w 69 th Ave and 70 th Ave	110	1
70 th Ave	McLean Cty	north and east of river (T148N R90W S30)	120	1
70 th Ave	Mountrail Cty	north of ND 23 (T152N R89W S17)	130	1
70 th Ave	McLean Cty	north of ND 37	140	1
70 th Ave	BIA	north of river	150	1
70 th Ave	McLean Cty	south of ND 1804	160	0.4
70 th Ave	Mountrail Cty	south of ND 23	170	1
70 th Ave	McLean Cty	T148N R89W S28	180	1
70 th Ave	McLean Cty	T148N R90W S1&12	190	1
71 st Ave	McLean Cty	b/w 21 st St and ND 1804	10	1.9
71 st Ave	McLean Cty	b/w 27 th St and ND 37	20	0.8
71 st Ave	McLean Cty	b/w 28 th St and 27 th St	30	0.3
71 st Ave	Mountrail Cty	b/w 31 st St and 30 th St	40	0.9
71 st Ave	Mountrail Cty	b/w 32 nd St and 31 st St	50	1.1
71 st Ave	Other	b/w 33 rd St and 32 nd St	60	1
71 st Ave	Mountrail Cty	b/w 34 th St and 32 nd St	70	0.1
71 st Ave	Mountrail Cty	b/w 35 th St and 34 th St	80	0.3
71 st Ave	Mountrail Cty	b/w 37 th St and 36 th St	90	0.1
71 st Ave	Mountrail Cty	b/w north border and ND 23	100	0.1

71 st Ave	Other	east boundary of T149N R89W S29&32	110	0.3
71 st Ave	Other	north of 18 th St	120	0.1
71 st Ave	Other	north of 37 th St	130	0.2
71 st Ave	Other	north of RR tracks	140	0.2
71 st Ave	McLean Cty	south of 21 st St	150	0.2
71 st Ave	McLean Cty	T150N R89W S5	160	0.2
71 st Ave	McLean Cty	T150N R89W S5	170	0.4
72 nd Ave	Mountrail Cty	from north border to ND 23	10	0.6
73 rd Ave	Mountrail Cty	b/w 31 st St and 30 th St	10	0.2
73 rd Ave	Mountrail Cty	b/w ND 23 and 31 st St	20	0.2
73 rd Ave	Mountrail Cty	east of 74 th Ave (T152N R90W S14)	30	0.2
73 rd Ave	Mountrail Cty	north border to ND 23	40	1
73 rd Ave	McLean Cty	north of 27 th St	50	0.1
73 rd Ave	McLean Cty	north of 29 th St	60	0
73 rd Ave	McLean Cty	south of 29 th St	70	0.1
73 rd Ave	McLean Cty	T150N R90W S2	80	0.5
74 th Ave	McLean Cty	b/w 24 th St and 25 th St	10	0.5
74 th Ave	Mountrail Cty	b/w 36 th and 35 th St	20	0.3
74 th Ave	Mountrail Cty	b/w ND 23 and 38 th St (T152N R90W S22)	30	0.1
74 th Ave	Mountrail Cty	b/w north border and ND 23	40	0.3
74 th Ave	Mountrail Cty	north of 31 st St	50	0.2
74 th Ave	Mountrail Cty	south of 31 st St	60	0.3
74 th Ave	Mountrail Cty	southwest of Parshall	70	0
74 th Ave	McLean Cty	T150N R90W S10&15	80	0.1
74 th Ave	McLean Cty	T150N R90W S3	90	0
75 th Ave	McLean Cty	29 th St to county line	10	0.2
75 th Ave	McLean Cty	b/w 23 rd St and 25 th St	20	0.1
75 th Ave	McLean Cty	b/w 26 th St and 27 th St	30	1
75 th Ave	McLean Cty	b/w 29 th St and 27 th St	40	0.1
75 th Ave	Mountrail Cty	b/w 36 th and 30 th St	50	0.9
75 th Ave	McLean Cty	north of 25 th St	60	0.1
75 th Ave	Other	south of 20 th St (north of river)	70	6
75 th Ave	County	south of 23 rd St	80	0.9
75 th Ave	Other	south of 23 rd St	90	0.1
75 th Ave	McLean Cty	south of 26 th St	100	1
75 th Ave	McLean Cty	west of ND 1804	110	3
76 th Ave	Mountrail Cty	b/w 37 th St and 31 st St	10	2.6
76 th Ave	Mountrail Cty	ND 23 to SE corner of T152N R90W S29	20	0.3

76 th Ave	Mountrail Cty	north border to ND 23 (T152N R90W S9&16)	30	1.8
76 th Ave	McLean Cty	south and west of 76 th Ave	40	0.2
76 th Ave	Mountrail Cty	south of 31 st St	50	0.5
76 th Ave	Mountrail Cty	T152N R90W S32	60	2
77 th Ave	Mountrail Cty	south of 33 rd St	10	0.2
79 th Ave	Mountrail Cty	T152N R91W S25&36	10	0.9
7 th Ave	BIA	b/w 1 st St and 4 th St	10	1.2
7 th Ave	Mountrail Cty	west of ND 37	20	0.7
7 th St N	Urban	b/w ND 1804 and East Ave	10	3.2
80 th Ave	Other	east of river to 80 th Ave	10	0.8
80 th Ave	Other	T151N R91W S10-11	20	6.8
80 th Ave	Other	T151N R91W S2	30	0.8
84 th Ave	Mountrail Cty	north of ND 23	10	2.4
84 th Ave	Other	south of ND 23	20	1
84 th Ave	Mountrail Cty	south of north border	30	1.2
84 th Ave	Mountrail Cty	T152N R91W S18	40	1
86 th Ave	Mountrail Cty	b/w 29 th St and 28 th St	10	2.8
86 th Ave	Mountrail Cty	T151N R92W S26&35	20	6
86 th Ave	Mountrail Cty	west boundary of T151N R92W S23	30	1.2
87 th Ave	Mountrail Cty	b/w 33 rd St and 88 th Ave	10	0.1
87 th Ave	Mountrail Cty	north border to ND 23	20	1
87 th Ave	Mountrail Cty	north of 33 rd St	30	0.3
87 th Ave	Other	north of 36 th St (T152N R92W S34)	40	1.3
87 th Ave	Mountrail Cty	south of 88 th Ave	50	0.1
87 th Ave	Mountrail Cty	south of ND 23 to RR tracks	60	0.2
88 th Ave	Other	north of 32 nd St	10	0.4
88 th Ave	Mountrail Cty	T152N&T151N R92W	20	0.8
89 th Ave	Mountrail Cty	b/w 29 th St and 28 th St	10	1.2
89 th Ave	Mountrail Cty	ND 23 to 36 th St	20	1
89 th Ave	Other	south of 36 th St	30	4
89 th Ave	County	south of 36 th St	40	0.3
89 th Ave	Mountrail Cty	south of RR tracks	50	9.5
8 th Ave	BIA	north of Eagle Dr (New Town)	10	1.7
8 th St	Urban	b/w 7 th St and 8 th St	10	1.1
8 th St	Urban	b/w East Ave and 8 th St	20	0.9
90 th Ave	Mountrail Cty	b/w 37 th St and 36 th St	10	2.9
90 th Ave	Other	north of 37 th St	20	1
90 th Ave	Mountrail Cty	south of 36 th St (T151N R93W S1)	30	1
91 st Ave	Mountrail Cty	b/w 37 th St and 36 th St	10	1
91 st Ave	Mountrail Cty	south of 32 nd St	20	2

91 st Ave	Other	south of 36 th St	30	2
91 st Ave	Other	T150N R93W S1	40	0.2
92 nd Ave	Mountrail Cty	b/w ND 23 and 30 th Ave	10	0.2
92 nd Ave	Mountrail Cty	north boundary of T150N R93W S10	20	0.1
92 nd Ave	Mountrail Cty	south of 31 st St (T151N R93W S33)	30	0.1
92 nd Ave	Mountrail Cty	T150N R93W S4	40	0.2
92 nd Ave	Mountrail Cty	T150N R93W S5-6&31	50	0.2
93 rd Ave	Mountrail Cty	south of 31 st St	10	4.2
95 th Ave	Mountrail Cty	b/w 31 st St and 30 th St	10	0.8
Bakersfield Dr	BIA	east of 1 st St	10	0.1
Bakersfield Dr	BIA	north of ND 23	20	1.5
Bakersfield Dr	BIA	west of 1 st St	30	0.3
Bakersfield Dr	Other	west of Missouri River	40	0.2
BIA 12	BIA	east of Mandaree	10	0.3
BIA 12	BIA	east of ND 22	20	0.2
BIA 12	BIA	Mandaree interior street	30	0.2
BIA 12	BIA	west of Mandaree	40	0.2
BIA 22	Other	b/w ND 8 and BIA 20	10	0.2
BIA 22	Other	ND 8 to Twin Buttes	20	0.6
BIA 30	Other	ND 22 to BIA 14	10	0.4
BIA 601	BIA	T150N R93W S18	10	0.2
BIA 602	BIA	east of 28 th St	10	0.1
BIA 602	BIA	east of 28 th St	20	0.2
BIA 603	BIA	T150N R92W S14	10	0.6
BIA Road	Tribe	west of river	10	0.4
BIA Road 10	BIA	north and east of BIA 12	10	0.5
BIA Road 10	BIA	north of BIA 12	20	0.5
BIA Road 11	BIA	south border to BIA 22	10	2.3
BIA Road 11	BIA	south of BIA 20	20	0.3
BIA Road 12	BIA	BIA 15 to county line	10	2.9
BIA Road 13	BIA	north of BIA 12	10	0.2
BIA Road 13	Other	south of river	20	3.1
BIA Road 14	BIA	ND 22 to BIA 12	10	0.7
BIA Road 15	BIA	T148N R92W S11&14&23	10	1.3
BIA Road 15	BIA	T148N R92W S26	20	0.4
BIA Road 17	BIA	south of BIA 14	10	0.1
BIA Road 20	BIA	T147N R90W S19-21	10	0.8
BIA Road 20	Other	west of river	20	5.1
BIA Road 22	BIA	south border to BIA 21	10	1
BIA Road 22	BIA	west of BIA 221	20	0.1
BIA Road 221	BIA	south border to BIA 22	10	0.6

BIA Road 222	BIA	east of BIA 22	10	1.7
BIA Road 4	BIA	west border to ND 22	10	0.5
BIA Route 1	BIA	south of White Shield	10	0.1
BIA Route 2	BIA	b/w ND 23 and ND 22	10	1.8
BIA Route 20	Tribe	b/w ND 8 and BIA 22	10	0.2
BIA Route 20	BIA	east of ND 8 (T147N R91W S23&24)	20	0.2
BIA Route 20	BIA	north of BIA 22	30	0.1
BIA Route 20	BIA	west of ND 8 (T147N R91W S27)	40	0.2
BIA Route 22	BIA	b/w ND 8 and BIA 20	10	0.3
BIA Route 22	BIA	b/w ND 8 and Mossett Rd	20	0.2
BIA Route 22	BIA	ND 8 to county line	30	2
BIA Route 22	Other Fed Gov't	west of Mossett Rd	40	1.1
BIA Route 27	BIA	ND 23 to ND 22	10	0.7
BIA Route 6	Other	north border to ND 23	10	0.1
Central Ave	Urban	b/w 1 st St E and Main St	10	1
Central Ave	Urban	b/w 1 st St W and 2 nd St W	20	1
Central Ave	Urban	b/w 2 nd St E and 1 st St E	30	2
Central Ave	Urban	b/w 2 nd St E and ND 37	40	0.2
Central Ave	Urban	b/w Eagle Dr and 6 th St	50	1.5
Central Ave	Urban	b/w Eagle Dr and 7 th St	60	1
Central Ave	Urban	b/w Main St and 1 st St W	70	1
Central Ave	Urban	north of New Town	80	0.8
Central Ave	Urban	west of 2 nd St W	90	1.3
Central Ave	Urban	west of 2 nd St W	100	6.8
College Dr	BIA	b/w ND 23 and 5 th St N	10	1.5
College Dr	Urban	East Ave to New Town Airport	20	1
County Highway 8	McLean Cty	southwest of ND 1804	10	1
County Road 6	McKenzie Cty	south of north boundary	10	0.9
County Route 53	BIA	west border to ND 22	10	2
Dakota Dr	Urban	west of ND 1804	10	1.1
Dakota Dr	Urban	west of ND 1804	20	1
Eagle Dr	Urban	b/w East Ave and College Dr	10	0.4
Eagle Dr	Urban	b/w East Ave and ND 23	20	0.2
East Ave	Urban	b/w 2 nd St S and 5 th St	10	3.5
East Ave	Urban	east of ND 1804	20	0.5
East Ave	Urban	south of 2 nd St S	30	0.5
East Ave	Mountrail Cty	south of ND 23	40	0.7
Inaanii Dr	BIA	east of BIA 1	10	5.7
Lake Sakakavea Rd	Other	b/w ND 23 and Lake Sakakavea Rd	10	0.1
Lake Sakakavea Rd	Other	south of ND 23	20	0.2
Lake Sakakavea Rd	Other	south of ND 23	30	0.1

Local Access	BIA	east of BIA 15 (T148N R92W S11-12)	620	2.3
Local Access	Other	north of RR tracks (T152N R90W S27)	710	0.2
Local Access	Mountrail Cty	south of 38 th St (T152N R90W S28)	720	0.2
Local Access	Other	south border (T146N R89W S13)	830	1.3
Local Access	Other	south border (T146N R89W S14)	840	1.2
Local Access	McKenzie Cty	west of ND 37 (T152N R94W S20)	1010	1.5
Local Access	McKenzie Cty	east of BIA 27 (T152N R94W S30)	1020	1.6
Local Access	BIA	Mandaree interior street (south of BIA 12)	1330	1
Local Access	McKenzie Cty	west of ND 22 (T149N R94W S16)	1420	0.2
Local Access	BIA	4 Bears Village interior street	1510	8.2
Local Access	McLean Cty	T150N R90W S30-31	1710	1
Local Access	Other	west of ND 37 (T149N R90W S1)	2010	0.5
Local Access	Other	east of ND 37 (T149N R89W S6)	2020	0.3
Local Access	Other	south of 23 rd St (T149N R90W S11)	2220	0.3
Local Access	Other	east of river (T149N R90W S10-11)	2310	0.5
Local Access	Other	north of river (T149N R90W S10)	2320	0.1
Local Access	Other	west of 71 st Ave (150N R89W S31)	2410	0.3
Local Access	Other	west of 71 st Ave (150N R89W S31)	2420	0.1
Local Access	Tribe	west of BIA 11 (north boundary of T146N R90W S31)	2510	0.1
Local Access	BIA	east of BIA 11 (T146N R90W S5)	2520	1
Local Access	Other	east of river (T151N R93W S8)	2610	1
Local Access	Other	west of 92 nd Ave (T151N R93W S3)	2620	0.4
Local Access	Mountrail Cty	east of ND 8 (T152N R91W S9)	2710	1
Local Access	Mountrail Cty	T152N R91W S10	2720	1
Local Access	Other	north of ND 23 (T152N R91W S13)	2810	4
Local Access	Mountrail Cty	south of ND 23 (T152N R91W S19)	2820	0.2
Local Access	Mountrail Cty	T152N R91W S30	2830	1
Local Access	Mountrail Cty	north of ND 23 (T152N R91W S15)	2910	0.9
Local Access	Mountrail Cty	south of ND 23 (T152N R91W S22)	2920	3.5
Local Access	Mountrail Cty	south of 38 th St (T152N R91W S27)	2930	0.2
Local Access	Mountrail Cty	north boundary of T152N R91W S27)	3010	0.1
Local Access	Mountrail Cty	north boundary of T152N R91W S28-29	3020	0.1
Local Access	Mountrail Cty	T152N R91W S19	3030	0.3
Local Access	Mountrail Cty	b/w ND 23 and 38 th St (T152N R90W S20)	3110	0.3
Local Access	Mountrail Cty	south of 38 th St (T152N R90W S30)	3120	0.1
Local Access	Mountrail Cty	T152N R91W S30	3130	0.1
Local Access	Mountrail Cty	T150N R93W S4&9	3210	0.2

Local Access	Other	T150N R93W S8	3220	0.1
Local Access	Other	south of 29 th St (T150N R92W S8)	3310	0.1
Local Access	Other	north of 28 th St (T150N R92W S8)	3320	0.2
Local Access	Other	south of 29 th St (T150N R92W S8)	3410	1
Local Access	Other	north of 28 th St (T150N R92W S8)	3420	1.5
Local Access	County	west of 76 th Ave (T152N R90W S29-30)	3510	1
Local Access	Mountrail Cty	T152N R90W S30	3520	1.5
Local Access	Mountrail Cty	T151N R91W S12	3610	7.9
Local Access	Mountrail Cty	T151N R91W S12	3620	1
Local Access	Other	west of BIA 13 (T149N R92W S35-36)	3710	2
Local Access	Tribe	north of BIA 12 (T148N&149N R92W)	3720	2
Local Access	McLean Cty	b/w Roseglen and ND 37	3810	1
Local Access	McLean Cty	b/w Roseglen and 58 th Ave	3820	1
Local Access	McLean Cty	b/w 23 rd St and ND 37 (T149N R89W S6)	3910	1
Local Access	McLean Cty	south of 23 rd St (T149N R90W S12)	3920	1
Local Access	McLean Cty	south of 23 rd St (T149N R89W S7)	3930	1
Local Access	Other	south of 3 rd Ave N (Parshall)	4010	2
Local Access	Urban	north of 1 st Ave N	4020	1
Local Access	Mountrail Cty	T151N R93W S16-17	4110	3
Local Access	Mountrail Cty	T151N R93W S8&17	4120	1
Local Access	Mountrail Cty	T151N R93W S7	4130	1
Local Access	Mountrail Cty	east of 88 th Ave (T151N R92W S15-16)	4210	1
Local Access	Other	T151N R92W S14	4220	0.8
Local Access	Other	T151N R90W S6&8	4310	1
Local Access	Mountrail Cty	T151N R90W S5	4320	1
Local Access	Tribe	east of ND 22 (T147N R90W S19)	4410	1
Local Access	Other	north of BIA 20 (T147N R90W S19)	4420	2
Local Access	County	?	10	2
Local Access	BIA	4 Bears Village interior streets	10~100	11.5
Local Access	Other	b/w 19 th St and 18 th St (T148N R90W S6)	10	0.1
Local Access	Other	b/w 31 st St and 30 th St (T150N R92W S34)	10	0.1
Local Access	Other	b/w 31 st St and 62 nd Ave	10	0.2
Local Access	Mountrail Cty	b/w 31 st St and NE corner of T151N R93W S15	10	0.1
Local Access	Other	b/w 32 nd St and 61 st Ave (T151N R88W S24)	10	2

Local Access	Other	b/w 32 nd St and 61 st Ave (T151N R88W S25)	10	0.1
Local Access	Urban	b/w 38 th St and 1 st St N (Parshall)	10	0.3
Local Access	Other	b/w 38 th St and 77 th Ave	10	0.2
Local Access	State	b/w 3 rd Ave S and 2 nd Ave S (Parshall)	10	0.1
Local Access	Urban	b/w 5 th St and Central Ave (east of 2 nd St E)	10	0.5
Local Access	Mountrail Cty	b/w 66 th Ave and 65 th Ave	10	1
Local Access	Other	b/w 68 th Ave and 69 th Ave (T149N R89W S27)	10	1
Local Access	Mountrail Cty	b/w 71 st Ave and 69 th Ave (south of northern border)	10	0.6
Local Access	Other	b/w 79 th Ave and RR tracks (T152N R91W S25)	10	1
Local Access	Other	b/w 91 st Ave and 90 th Ave (T151N R93W S1)	10	1
Local Access	Urban	b/w Central Ave and 1 st Ave N (Parshall)	10	1
Local Access	Urban	b/w East Ave and Rainbow Dr	10	2
Local Access	Mountrail Cty	b/w RR tracks and 38 th St	10	0.2
Local Access	Mountrail Cty	east of 30 th St (T151N R92W S36)	10	2.7
Local Access	McLean Cty	east of 60 th Ave (T149N R88W S18)	10	1
Local Access	Other	east of 60 th Ave (T150N R87W S31)	10	6
Local Access	Other	east of 61 st Ave (T151N R88W S25)	10	0.4
Local Access	Other	east of 62 nd Ave (T152N R88W S11)	10	1.3
Local Access	Other	east of 63 rd Ave (T148N R88W S5)	10	0.1
Local Access	Other	east of 63 rd Ave (T149N R88W S3)	10	0.3
Local Access	Other	east of 63 rd Ave (T151 R88W S22)	10	0.3
Local Access	Other	east of 64 th Ave (T151N R88W S33)	10	0.2
Local Access	Other	east of 65 th Ave (T149N R88W S29)	10	1
Local Access	Other	east of 65 th Ave (T149N R88W S32)	10	0.3
Local Access	Other	east of 68 th Ave (T152N R89W S23)	10	1.7
Local Access	Other	east of 69 th Ave (T149N R89W S10)	10	1.4
Local Access	Other	east of 69 th Ave (T149N R89W S3)	10	0.9
Local Access	Other	east of 70 th Ave (T150N R89W S33)	10	2.2
Local Access	Other	east of 71 st Ave (T152N R89W S29)	10	0.4
Local Access	Mountrail Cty	east of 75 th Ave (T151N R90W S10&15)	10	1.5
Local Access	Other	east of 84 th Ave (T152N R91W S18)	10	1
Local Access	Other	east of 87 th Ave (T152N R92W S27)	10	1
Local Access	Other	east of 88 th Ave (T151N R92W S9)	10	1.3
Local Access	Other	east of 92 nd Ave (T151N R93W S11)	10	1

Local Access	Mountrail Cty	east of 92 nd Ave (T151N R93W S14)	10	0.5
Local Access	Other	east of 92 nd Ave and north of 32 nd St	10	1
Local Access	BIA	east of BIA 1 (T147N R88W S1)	10	0.2
Local Access	Other	east of ND 1804 (T152N R92W S17)	10	0.8
Local Access	Other	east of ND 1804 (T152N R92W S17)	10	1.7
Local Access	Other	east of ND 37 (T150N R89W S6)	10	7.5
Local Access	Other	east of ND 37 (T151N R89W S6)	10	0.8
Local Access	Other	east of ND 37 (T151N R89W S6)	10	0.5
Local Access	Other	east of ND 37 (T152N R89W S30)	10	1.3
Local Access	Other	east of ND 37 (T152N R89W S31)	10	0.1
Local Access	Other	east of river (T149N R90W S7&8)	10	0.1
Local Access	Other	east of river (T151N R93W S5&8)	10	0.8
Local Access	Other	east of river (T151N R93W S5)	10	0.2
Local Access	Mountrail Cty	from north border to ND 23 (T152N R91W S14)	10	1.5
Local Access	BIA	Mandaree interior streets	10~50	5.5
Local Access	BIA	New Town interior streets	10	1
Local Access	Other	north and east of river (T152N R93W S13)	10	1
Local Access	Other	north boundary of T150N R92W S4	10	1
Local Access	Other	north of 14 th St (T148N R88W S24)	10	1
Local Access	McLean Cty	north of 20 th St (T149N R90W S23)	10	0.5
Local Access	McLean Cty	north of 23 rd St (T149N R90W S2)	10	1.5
Local Access	Other	north of 26 th St (T150N R89W S19)	10	1.5
Local Access	Other	north of 26 th St (T150N R89W S20)	10	2
Local Access	Other	north of 26 th St (T150N R89W S23)	10	1.5
Local Access	Other	north of 28 th St (T150N R89W S8)	10	6
Local Access	Other	north of 28 th St (T150N R92W S8)	10	2
Local Access	Other	north of 29 th St (T1510N R92W S5)	10	1.4
Local Access	Mountrail Cty	north of 31 st St (T151N R93W S21-22&27-28)	10	7.3
Local Access	Mountrail Cty	north of 32 nd St (T151N R92W S17&20)	10	2
Local Access	Other	north of 33 rd St (T151 R88W S15)	10	2
Local Access	Other	north of 34 th St (T151N R91W S11)	10	1
Local Access	Other	north of 35 th St (T151N R89W S4)	10	1
Local Access	Other	north of 35 th St (T151N R89W S5)	10	3
Local Access	Other	north of 35 th St (T151N R89W S6)	10	2
Local Access	Other	north of 36 th St (T152N R90W S34)	10	1
Local Access	Mountrail Cty	north of 37 th St (T152N R89W S26)	10	4
Local Access	Other	north of 37 th St (T152N R89W S27)	10	1

Fort Berthold Indian Reservation

Draft Long Range Transportation Plan

Local Access	Other	north of 38 th St (T152N R89W S20)	10	1
Local Access	Other	north of 38 th St (T152N R90W S20)	10	1
Local Access	Other	north of 38 th St (T152N R90W S23)	10	4.1
Local Access	Tribe	north of BIA 22 (T147N R89W S32)	10	1
Local Access	BIA	north of BIA 22 (west of Twin Buttes)	10	3
Local Access	BIA	north of BIA 22 and west of BIA 20	10	1
Local Access	BIA	north of BIA 22 and west of BIA 20	10	1
Local Access	Other	north of ND 1804 (T148N R88W S8)	10	2
Local Access	Other	north of ND 1804 (T148N R89W S9)	10	9
Local Access	Other	north of ND 1804 (T148N R90W S12)	10	1
Local Access	Other	north of ND 23 (T152N R90W S17)	10	1
Local Access	Other	north of ND 23 (T152N R90W S18)	10	0.2
Local Access	Other	north of ND 23 (T152N R91W S13)	10	0.2
Local Access	Other	north of ND 23 (T152N R91W S17)	10	1
Local Access	Other	north of ND 23 (T152N R91W S18)	10	4.1
Local Access	Other	north of ND 23 (T152N R92W S13)	10	0.4
Local Access	Other	north of ND 23 (T152N R92W S15)	10	1.1
Local Access	Other	north of ND 23 (T152N R92W S16)	10	0.1
Local Access	Mountrail Cty	north of ND 23 (T152N R92W S18)	10	0.1
Local Access	Other	north of ND 23 (T152N R92W S18)	10	0.2
Local Access	Other	north of ND 23 (T152N R93W S13)	10	0.2
Local Access	Other	north of ND 23 (T152N R93W S13)	10	0.1
Local Access	Other Fed Gov't	north of ND 23 (T152N R93W S14)	10	0.1
Local Access	McKenzie Cty	north of ND 23 (T152N R94W S15&22)	10	0.3
Local Access	BIA	north of ND 37 (T148N R88W S12)	10	1.5
Local Access	Tribe	north of ND 37 (T148N R88W S12)	10	1
Local Access	McLean Cty	north of ND 37 (T148N R89W S7)	10	1
Local Access	Other	north of ND 37 (T149N R87W S5)	10	1
Local Access	Other	north of ND 37 (T149N R88W S2)	10	2
Local Access	McLean Cty	north of ND 37 (T149N R89W S1)	10	0.1
Local Access	Other	north of New Town (T152N R92W S18)	10	0.1
Local Access	Other	north of New Town (T152N R92W S7)	10	0.1
Local Access	Other	north of New Town (T152N R93W S13)	10	1
Local Access	Other	north of New Town (T152N R93W S13)	10	1.1
Local Access	BIA	north of river (T148N R89W S34)	10	0.4
Local Access	State	north of RR Ave	10	0.6

Local Access	Tribe	northeast of Mossett Rd (T147N R92W S3)	10	1
Local Access	Urban	Parshall interior streets	10	1
Local Access	Urban	Parshall interior streets	10	0.3
Local Access	Tribe	Sanish interior streets	10	1.5
Local Access	Other	south border (T146N R88W S9)	10	0.2
Local Access	Other	south of 18 th St (T148N R89W S4)	10	0.2
Local Access	Other	south of 19 th St (T149N R88W S35)	10	1.6
Local Access	Other	south of 25 th St (T150N R89W S32)	10	0.6
Local Access	McLean Cty	south of 26 th St (T150N R89W S25)	10	0.1
Local Access	Ward County	south of 28 th Ave (T152N R87W S5)	10	0.1
Local Access	Other	south of 28 th St (T150N R92W S15&21)	10	0.1
Local Access	Other	south of 28 th St (T150N R92W S16-17)	10	0.3
Local Access	Other	south of 28 th St (T150N R93W S12)	10	0
Local Access	Mountrail Cty	south of 28 th St (T150N R93W S15&22)	10	0.2
Local Access	Other	south of 28 th St (T150N R93W S18)	10	0.4
Local Access	Other	south of 29 th St (T150N R92W S10)	10	0.2
Local Access	Other	south of 30 th St (150N R88W S5)	10	1
Local Access	Other	south of 30 th St (150N R92W S3-4)	10	0.9
Local Access	Other	south of 30 th St (T150N R92W S3)	10	0.4
Local Access	Other	south of 31 st St (T151N R88W S33)	10	3
Local Access	Other	south of 31 st St (T151N R90W S36)	10	0.9
Local Access	Other	south of 31 st St (T151N R92W S31)	10	1
Local Access	Other	south of 33 rd St (T151N R90W S22)	10	0.2
Local Access	Other	south of 34 th St (T151N R89W S18)	10	0.2
Local Access	Other	south of 34 th St (T151N R90W S16)	10	1.6
Local Access	Other	south of 35 th St (T151N R88W S12)	10	1.1
Local Access	Other	south of 35 th St (T151N R88W S9)	10	0.5
Local Access	Other	south of 36 th St (T151N R88W S1)	10	1.1
Local Access	Other	south of 36 th St (T151N R88W S2)	10	1
Local Access	Other	south of 36 th St (T151N R89W S4)	10	1
Local Access	Other	south of 37 th St (152N R92W S32)	10	0.9
Local Access	Other	south of 37 th St (T152N R88W S31)	10	0.6
Local Access	Other	south of 37 th St (T152N R88W S34)	10	0.4
Local Access	Other	south of 37 th St (T152N R88W S34)	10	1
Local Access	Other	south of 37 th St (T152N R88W S35)	10	0.2
Local Access	Other	south of 37 th St (T152N R89W S31)	10	0.5
Local Access	Other	south of 38 th St (T152N R90W S27)	10	0.4

Local Access	Other	south of 3 rd Ave S (Parshall)	10	0
Local Access	Other	south of 40 th St (T152N R88W S15)	10	0.1
Local Access	Mountrail Cty	south of 80 th Ave (T151N R91W S11)	10	0.1
Local Access	Tribe	south of BIA 20 (T147N R90W S20&29)	10	0.8
Local Access	Tribe	south of BIA 22 (T147N R90W S33)	10	0
Local Access	McLean Cty	south of ND 1804 (T148N R90W S13&24)	10	1
Local Access	Other	south of ND 23 (T152N R88W S24)	10	0.1
Local Access	Other	south of ND 23 (T152N R89W S19)	10	0.4
Local Access	Other	south of ND 23 (T152N R90W S20)	10	0
Local Access	Mountrail Cty	south of ND 23 (T152N R91W S19&30)	10	0.1
Local Access	Other	south of ND 23 (T152N R91W S24)	10	7
Local Access	Other	south of ND 23 (T152N R92W S18&19)	10	2.9
Local Access	Urban	south of ND 23 (T152N R92W S20)	10	0.6
Local Access	Other	south of ND 23 (T152N R94W S21)	10	0.1
Local Access	Other	south of ND 23 (T152N R94W S21)	10	0.3
Local Access	McKenzie Cty	south of ND 23 (T152N R94W S23&27)	10	0
Local Access	Mountrail Cty	south of ND 23 (T352N R91W S19)	10	0.5
Local Access	McLean Cty	south of ND 37	10	0.4
Local Access	Other	south of ND 37 (T149N R88W S12)	10	0.7
Local Access	Other	south of ND 37 (T149N R88W S9)	10	0.1
Local Access	Other	south of ND 37 (T149N R89W S7)	10	0.1
Local Access	Other	south of north border (T152N R93W S11)	10	0.3
Local Access	Other	south of north border (T152N R93W S12)	10	0.6
Local Access	Mountrail Cty	south of northern border (T152N R88W S10)	10	0.1
Local Access	Other	south of northern border (T152N R92W S7)	10	0
Local Access	Other	south of T151N R93W S34	10	0.4
Local Access	Tribe	southwest of Mossett Rd (T147N R92W S3)	10	0.4
Local Access	Tribe	southwest of Mossett Rd (T147N R92W S3)	10	2
Local Access	Tribe	T147N R92W S9-10	10	0.4
Local Access	McLean Cty	T148N R90W S25	10	0
Local Access	Other	T149N R90W S10	10	0.3

Local Access	McLean Cty	T150N R91W S6	10	0
Local Access	Mountrail Cty	T150N R92W S11	10	0.1
Local Access	Other	T150N R92W S11	10	0.1
Local Access	Other	T150N R92W S12	10	0.1
Local Access	Other	T150N R92W S22-23	10	0.1
Local Access	Other	T150N R92W S22-23&26-27	10	0
Local Access	Mountrail Cty	T150N R93W S10	10	1.9
Local Access	Other	T150N R93W S11	10	0
Local Access	Other	T151N R86W S29	10	0.1
Local Access	Other	T151N R88W S23	10	0.2
Local Access	Other	T151N R90W S29	10	0.2
Local Access	Other	T151N R90W S30	10	0.1
Local Access	Other	T151N R90W S32	10	0.3
Local Access	Other	T151N R90W S5	10	2.8
Local Access	Other	T151N R90W S7	10	1.8
Local Access	Other Fed Gov't	T151N R91W S11	10	0.7
Local Access	Other	T151N R91W S12	10	0.4
Local Access	Other	T151N R91W S12	10	0.1
Local Access	Other	T151N R91W S13	10	1.4
Local Access	Other	T151N R91W S2	10	1.4
Local Access	Other	T151N R91W S35	10	2
Local Access	Other	T151N R92W S11	10	8.1
Local Access	Other	T151N R92W S3	10	1.3
Local Access	Mountrail Cty	T151N R92W S35	10	9.1
Local Access	Other	T151N R92W S8	10	1.2
Local Access	Mountrail Cty	T151N R93W S1,7,11-13	10	2
Local Access	Other	T151N R93W S14	10	12.8
Local Access	Other	T151N R93W S15	10	2.4
Local Access	Other	T151N R93W S16&21	10	5.8
Local Access	Other	T151N R93W S20	10	2.9
Local Access	Other	T151N R93W S3-5	10	0.6
Local Access	Other	T152N R88W S12	10	2.3
Local Access	Mountrail Cty	T152N R88W S13	10	4
Local Access	Other	T152N R88W S32	10	0.6
Local Access	Other	T152N R90W S13	10	1
Local Access	Other	T152N R90W S15	10	9.2
Local Access	Other	T152N R90W S20	10	1.5
Local Access	Other	T152N R90W S27	10	1.5
Local Access	Other	T152N R90W S32	10	0.9
Local Access	Other	T152N R90W S34	10	0.5
Local Access	Other	T152N R90W S35	10	11.2

Local Access	Other	T152N R91W S20	10	6.8
Local Access	Other	T152N R91W S22	10	1.3
Local Access	Other	T152N R91W S33	10	1
Local Access	Mountrail Cty	T152N R91W S33	10	1
Local Access	Other	T152N R91W S9	10	0.5
Local Access	BIA	T152N R92W S18	10	1.4
Local Access	Other	T152N R92W S34	10	1.6
Local Access	Other	T152N R92W S9	10	0.5
Local Access	Other	T152N R93W S12	10	0.4
Local Access	Other	T152N R93W S12	10	0.5
Local Access	Other	T152N R93W S13	10	0.7
Local Access	Other	T152N R93W S18	10	0.1
Local Access	Other	T152N R94W S21	10	0.2
Local Access	Mountrail Cty	west of 28 th St (T150N R92W S11)	10	0.9
Local Access	McLean Cty	west of 29 th St (T150N R90W S17-18)	10	1.8
Local Access	Other	west of 34 th St (T151N R91W S14)	10	0.4
Local Access	Mountrail Cty	west of 34 th St (T151N R91W S14)	10	0.2
Local Access	Mountrail Cty	west of 34 th St (T151N R91W S23)	10	0.6
Local Access	Other	west of 34 th St (T151N R91W S26)	10	0.3
Local Access	Other	west of 60 th Ave (T151N R88W S24)	10	0.2
Local Access	Other	west of 62 nd Ave (T151N R88W S3)	10	1
Local Access	Other	west of 62 nd Ave (T151N R88W S34)	10	2
Local Access	McLean Cty	west of 64 th Ave (T150N R88W S5)	10	6.1
Local Access	Other	west of 64 th Ave (T151N R88W S29)	10	2.8
Local Access	Other	west of 64 th Ave (T152N R88W S29)	10	0.3
Local Access	McLean Cty	west of 65 th Ave (T150N R88W S19)	10	0.3
Local Access	Other	west of 68 th Ave (T149N R89W S3)	10	1.8
Local Access	Other	west of 70 th Ave (T150N R89W S8)	10	0
Local Access	Other	west of 71 st Ave (T150N R89W S31)	10	7.1
Local Access	Other	west of 73 rd Ave (T151N R90W S14)	10	0
Local Access	Other	west of 73 rd Ave (T152N R90W S26)	10	1.5
Local Access	Other	west of 73 rd Ave (T152N R90W S35)	10	0
Local Access	Other	west of 74 th Ave (T152N R90W S15)	10	6.5
Local Access	Other	west of 75 th Ave (T151N R90W S33)	10	0.1
Local Access	Other	west of 79 th Ave (T152N R91W S26)	10	0
Local Access	Other	west of 87 th Ave (T152N R92W S21)	10	2.2
Local Access	Tribe	west of BIA 22 (T146N R89W S4)	10	5
Local Access	Other	west of BIA 221 (T146N R90W S1)	10	0.8
Local Access	Other	west of Lake Sakakawea (T151N R92W S11)	10	0.1

Local Access	Other	west of Lake Sakakawea (T151N R92W S3)	10	0.3
Local Access	Tribe	west of Mossett Rd (T147N R92W S9-10)	10	0.1
Local Access	Other	west of ND 37 (T150N R90W S12)	10	0.1
Local Access	Other	west of ND 37 (T151N R90W S36)	10	0.2
Local Access	Mountrail Cty	west of ND 8 (north of New Town)	10	0.5
Local Access	Other	west of ND 8 (T152N R91W S17)	10	0.3
Local Access	Mountrail Cty	west of Parshall to T152N R91W S11	10	0.4
Local Access	BIA	White Shield interior streets	10	0.5
Local Access	Tribe	east of BIA 13	10	0.2
Local Access	Tribe	east of BIA 13	10	0.1
Local Access	Other	east of BIA 13	10	0.3
Local Access	Other	east of BIA 13	10	0.3
Local Access	Other	east of BIA 13	10	0.2
Local Access	Other	east of BIA 13	10	0.1
Local Access	Other	west of BIA 10	10	0.1
Local Access	Other	north of BIA 10	10	0.4
Local Access	Other	east of BIA 13 (T149N R91W S5)	10	0.2
Local Access	Other	east of BIA 13	10	0.6
Local Access	Other	east of BIA 13	10	0.1
Local Access	BIA	east of BIA 13	10	0.4
Local Access	Other	east of BIA 13	10	0.3
Local Access	Other	east of BIA 15	10	0
Local Access	Mountrail Cty	b/w ND 23 and 38 th St (T152N R90W S22)	10	0.2
Local Access	Mountrail Cty	north of ND 23 (T152N R90W S15)	10	0.1
Local Access	Other	south of southern border (T146N R89W S23&26)	10	0.1
Local Access	Other	south of southern border (T146N R89W S14)	10	0.1
Local Access	Other	south of southern border (T146N R88W S20)	10	0.7
Local Access	Other	north of southern border (T146N R88W S17)	10	1.3
Local Access	Other	west border to BIA 27 (T152N R95W S24)	10	0.3
Local Access	Other	north of 1 st Ave (4 Bears Village)	10	0.1
Local Access	Other	north of 4 Bears Village	10	0.7
Local Access	Other	east of ND 22 (T151 R94W S27&34&35)	10	0.8

Local Access	Other	east of ND 22 (T150N R94W S11&15&16)	10	0
Local Access	BIA	Mandaree interior street	10	0.2
Local Access	BIA	Mandaree interior street	10	0.4
Local Access	McKenzie Cty	west of ND 22 (T149N R94W S16)	10	1.2
Local Access	Other	north of 4 Bears Village (T152N R93W S17)	10	0.3
Local Access	Other	south of BIA 27 (T152N R94W S31)	10	0.1
Local Access	Other	south of BIA 27 (T152N R94W S31)	10	0.3
Local Access	Other	west of 76 th Ave (T150N R90W S31)	10	0.1
Local Access	McLean Cty	west of 76 th Ave (T150N R90W S8)	10	0
Local Access	McLean Cty	T150N R90W S9	10	0.2
Local Access	McLean Cty	T150N R90W S20	10	0.4
Local Access	Other	west of 76 th Ave (T150N R90W S20)	10	0.7
Local Access	Other	south and east of 76 th Ave (T150N R90W S32)	10	0.1
Local Access	Other	east of river (T149N R90W S5)	10	0.5
Local Access	Other	south of 23 rd St (T149N R90W S10)	10	2.2
Local Access	McLean Cty	b/w 26 th St and 69 th Ave (T150N R89W S21)	10	0.3
Local Access	Other	b/w 74 th Ave and 73 rd Ave (T150N R90W S2)	10	0.1
Local Access	Other	b/w Bear Den Bay and Drags Wolf Bay	10	0.2
Local Access	Other	b/w ND 1806 and southern border (T146N R88W S20)	10	0.1
Local Access	McKenzie Cty	b/w ND 22 and BIA 6 (T152N R94W S17)	10	0.2
Local Access	Other Fed Gov't	boat ramp	10	0.4
Local Access	Other	boat ramp south of BIA 20	10	0.1
Local Access	Other	east of 28 th St (T150N R91W S7)	10	1.8
Local Access	Mountrail Cty	east of 28 th St (T150N R92W S1&2)	10	1.1
Local Access	Other	east of 28 th St (T150N R92W S12&13&18)	10	3.2
Local Access	Other	east of 34 th St (T152N R94W S28&33&34)	10	0.4
Local Access	Other	east of BIA 13	10	0.8
Local Access	Other	east of BIA 13	10	1.8
Local Access	Other	east of BIA 14	10	0.7
Local Access	Tribe	east of BIA 15	10	4.7
Local Access	Other	east of BIA 2 (T152N R94W S25)	10	0
Local Access	Other	east of BIA 6 (T152N R94W S18)	10	0

Local Access	Other	east of BIA 6 (T152N R94W S7)	10	0
Local Access	Other	east of ND 22 (T150 R94W S4)	10	8.6
Local Access	Other	east of ND 22 (T150 R94W S9)	10	0.4
Local Access	Other	east of ND 22 (T151 R94W S33)	10	0.2
Local Access	Other	east of ND 22 (T151 R94W S5)	10	11.9
Local Access	Other	east of ND 22 (T151 R94W S5)	10	0.2
Local Access	Other	east of ND 22 (T151 R94W S8)	10	2
Local Access	Other	east of ND 22 (T151N R94W S14&22&27)	10	0
Local Access	Other	east of ND 22 (T152 R94W S21)	10	6
Local Access	Mountrail Cty	east of ND 37	10	4
Local Access	Other	east of ND 37 (T152N R89W S31)	10	10.9
Local Access	Tribe	east of ND 8	10	0.2
Local Access	Other	east of river (T 149N R90W S29&32)	10	0.8
Local Access	BIA	east of river (T148N R90W S7-8)	10	1
Local Access	Other	east of river (T148N R91W S1)	10	1
Local Access	McLean Cty	east of river (T149N R90W S21)	10	0.7
Local Access	Other	east of river (T149N R90W S6-7)	10	0
Local Access	Other	from Parshall airport to runway	10	0.5
Local Access	BIA	Mandaree interior streets	10~30	2.2
Local Access	Urban	New Town Airport road	10	0.3
Local Access	Urban	New Town Airport road	10	1.2
Local Access	Urban	New Town Airport runway	10	0.4
Local Access	Other	north and east of river (T149N R90W S9)	10	0
Local Access	Other	north of 28 th St	10	0.6
Local Access	Other	north of 29 th St (T150N R89W S4)	10	0.4
Local Access	Other	north of 29 th St (T150N R90W S14)	10	0.4
Local Access	McLean Cty	north of 29 th St (T150N R90W S4)	10	0.3
Local Access	Other	north of 317 th Ave	10	0.6
Local Access	Other	north of 331 st Ave	10	0.2
Local Access	Other	north of 38 th St (T152N R88W S21)	10	0.3
Local Access	Other	north of 4 Bears Village	10	0.6
Local Access	Other	north of 4 Bears Village (T152N R93W S16)	10	0.3
Local Access	Other	north of 80 th Ave (T151 R9W S10)	10	1
Local Access	Other	north of Bakersfield Dr (4 Bears Village)	10	0.3
Local Access	Other	north of BIA 10	10	0.4
Local Access	Other	north of BIA 10	10	0.5
Local Access	Other	north of BIA 12	10	0.2
Local Access	Other	north of BIA 12	10	0.8

Local Access	Other	north of BIA 12	10	1.3
Local Access	Tribe	north of BIA 12	10	0.5
Local Access	BIA	north of BIA 12 (T149N R 94W S11)	10	0.5
Local Access	Other	north of BIA 2 (T152 R94W S27)	10	0.7
Local Access	Other	north of BIA 2 (T152N R94W S26)	10	0.8
Local Access	Tribe	north of BIA 20	10	0.5
Local Access	BIA	north of BIA 22	10	0.5
Local Access	Tribe	north of BIA 22	10	1.2
Local Access	Tribe	north of BIA 22 (T147N R90W S34)	10	0.9
Local Access	Tribe	north of BIA 22 (T147N R90W S35)	10	1
Local Access	Tribe	north of BIA 22 (T147N R90W S35)	10	1
Local Access	Tribe	north of BIA 222	10	0.5
Local Access	Other	north of ND 22	10	0.8
Local Access	Other	north of ND 23 (4 Bears Village)	10	1.4
Local Access	Other	north of ND 23 (west of 4 Bears Village)	10	0.8
Local Access	Tribe	north of ND 8	10	0.7
Local Access	Other	north of river (T148N R90W S9)	10	0.2
Local Access	Other	north of river (T149N R90W S12)	10	0.3
Local Access	Other	north of southern border (T146N R88W S17)	10	0.3
Local Access	Other	north of west of BIA 13	10	0.2
Local Access	Other	northwest of 29 th St (T150N R90W S5)	10	0.2
Local Access	Other	Parshall Airport road	10	0.1
Local Access	Other	Parshall Airport road	10	0
Local Access	Other	Parshall Airport road	10	0
Local Access	Urban	Parshall Airport runway	10	0.5
Local Access	Other	south of 25 th St / east of 76 th Ave	10	0.1
Local Access	Other	south of 30 th St	10	0.4
Local Access	Other	south of 359 th Ave	10	0.1
Local Access	Other	south of BIA 12	10	0.2
Local Access	Other	south of BIA 14	10	0.1
Local Access	Other	south of BIA 2 (T151N R94W S2&36)	10	0.1
Local Access	Other	south of BIA 2 (T151N R94W S2)	10	0.2
Local Access	Other	south of BIA 2 (T152 R94W S28)	10	0.2
Local Access	Other	south of BIA 2 (T152 R94W S34)	10	0.2
Local Access	Other	south of BIA 2 (T152 R94W S34)	10	0.2
Local Access	Other	south of BIA 2 (T152N R94W S35)	10	0.1
Local Access	Other	south of BIA 2 (T152N R94W S36)	10	0
Local Access	Other	south of BIA 22	10	0

Local Access	Tribe	south of BIA 22	10	0.1
Local Access	BIA	south of BIA 22	10	0
Local Access	Other	south of BIA 27 (T152N R94W S27)	10	0
Local Access	Other	south of County Rd 53	10	0.1
Local Access	Other	south of ND 1804	10	0.1
Local Access	Other	south of ND 23 (T152N R93W S17)	10	0.1
Local Access	Other	south of ND 23 (T152N R93W S18)	10	0.1
Local Access	Other	south of ND 23 (T152N R94W S22)	10	0.1
Local Access	BIA	south of ND 23 @ 4 Bears Village	10	0.1
Local Access	Other	south of ND 23 @ 4 Bears Village	10	0.1
Local Access	Tribe	south of Red Rock Rd	10	0.1
Local Access	Other	southwest of ND 73 (T150N R94W S19&30)	10	0.1
Local Access	Other	T151N R91W S12	10	0.1
Local Access	Other Fed Gov't	T152N R91W S29	10	0.1
Local Access	Other Fed Gov't	T152N R91W S29&32	10	0.1
Local Access	Other Fed Gov't	T152N R91W S32	10	0.1
Local Access	BIA	Twin Buttes interior streets	10	0
Local Access	McKenzie Cty	west border to ND 22 (T151N R94W S18)	10	0.1
Local Access	Other	west border to ND 73 (T150N R95W S12&13)	10	0.1
Local Access	Other	west of 61th Ave	10	0.1
Local Access	Other	west of 61th Ave	10	0.1
Local Access	Mountrail Cty	west of 74 th Ave	10	0.1
Local Access	Other	west of 75 th Ave (T150N R90W S33)	10	0.1
Local Access	Mountrail Cty	west of 76 th Ave	10	0.1
Local Access	BIA	west of BIA 15	10	0.1
Local Access	Tribe	west of BIA 15	10	0.1
Local Access	Tribe	west of BIA 15	10	0.1
Local Access	Other	west of BIA 2 (T152N R94W S26)	10	0
Local Access	Other	west of BIA 601	10	0.1
Local Access	Other	west of East Ave	10	0
Local Access	Other	west of ND 1804 (north of New Town)	10	0.2
Local Access	BIA	west of ND 1804 (T148N R90W S4&8-10)	10	0.1
Local Access	Other	west of ND 22	10	0.2
Local Access	Other	west of ND 22	10	0.1
Local Access	McKenzie Cty	west of ND 23 (T151 R94W S20)	10	0.1

Local Access	Mountrail Cty	west of ND 37 (T151N R90W S36)	10	0.1
Local Access	Tribe	west of ND 8	10	0.7
Local Access	Other	west of ND 8	10	0.8
Main St	Urban	b/w 1 st Ave N and 3 rd Ave N	10	0.3
Main St	Urban	b/w 1 st Ave N and RR tracks	20	0.2
Main St	State	b/w 3 rd Ave N and 5 th Ave N	30	4.8
Main St	Urban	b/w 3 rd Ave S and RR tracks	40	2.4
Main St	Urban	north of 1 st St N	50	0.4
Main St	State	north of 5 th Ave N	60	0.5
Mossett Rd	BIA	b/w BIA 22 and Red Rock Rd	10	3
Mossett Rd	Other	b/w Red Rock Rd and river	20	2.5
Mossett Rd	BIA	north of BIA 22	30	0.1
ND 1804	State	north border to ND 23	10	0.2
ND 1804	State	east border to CR 8	10	0.2
ND 1804	State	south of ND 37	20	1
ND 1804	State	south of ND 37	30	1.2
ND 1804	State	south of ND 37	40	0.3
ND 22	State	b/w ND 73 and BIA 30	10	0.1
ND 22	State	north of ND 73 to T151N R94W S5	20	1.3
ND 22	State	south of ND 23 to T151N R94W S5	30	0.7
ND 22	State	south of southern border	40	0.1
ND 22	State	south of southern border	50	0.1
ND 22	State	BIA 30 to BIA 14	60	0.1
ND 22	McKenzie Cty	north of ND 23	70	0.3
ND 22	State	north of south border	80	0.1
ND 22	State	south of BIA 14	90	0.1
ND 22 extension	McKenzie Cty	from north border to north of ND 23	10	0
ND 23	State	at 4 Bears Village	10	0.2
ND 23	State	bridge across Missouri River	20	1
ND 23	State	east of ND 37 to Wabek	30	3.3
ND 23	State	east of ND 8	40	1
ND 23	State	east of New Town	50	2
ND 23	State	east of Wabek	60	0.1
ND 23	State	T152N R91W S13	70	0.2
ND 23	State	T152N R91W S18	80	1
ND 23	State	b/w ND 22 and Bakersfield Dr	90	0.5
ND 23	State	b/w Sanish and New Town	100	0.8
ND 23	State	east of ND 1804	110	0.2
ND 23	State	ND 37 to T152N R91W S13	120	1.4
ND 23	State	south of New Town	130	0.2
ND 23	State	south of New Town	140	0.1

ND 23	State	south of New Town	150	0.1
ND 23	State	west border to ND 22	160	0.1
ND 23	State	west of ND 8	170	0.1
ND 37	State	T149N R89W S4	10	0.6
ND 37	State	west of ND 1804	20	0.5
ND 37	State	west of Raub	30	2
ND 37	State	b/w Parshall and county line	40	2
ND 37	State	south of ND 23	50	0.1
ND 37	State	south of Parshall	60	0.1
ND 73	State	west border to ND 22	10	1
ND 8	State	from north border to ND 23	10	1
ND 8	State	south border to Missouri River	20	2
ND 8	State	south of northern border (T146N R91W S16)	30	1
ND 8	State	south of northern border (T146N R91W S16)	40	1
ND 8 extension	Mountrail Cty	ND 8 to river	10	1
Path	Other	north of ND 23	10	1.5
Path	Other	north of ND 23	20	1.7
Path	Other	north of ND 23	30	0.3
Path	Other	north of ND 23	40	0.5
Path	Other	north of ND 23	50	1
Path	Other	north of ND 23	60	0.4
Path	Other	north of ND 23	70	1.3
Path	Other	north of ND 23 at Sanish	80	0.6
Path	Other	west of bridge	90	2.4
Rainbow Dr	BIA	b/w 5 th St N and 4 th St N (New Town)	10	0.6
Red Rock Rd	Tribe	west of Mossett Rd	10	3
Route 6	McKenzie Cty	north of ND 23	10	1.1
Route 6	McKenzie Cty	south of northern border	20	0.5
RR Ave	State	b/w Main St and ND 37	10	1
RR Ave	Urban	east of 4 th St W	20	1
Sesame Frontage Rd	BIA	north of ND 37	10	0.3
Soo Pl	Urban	b/w Eagle Dr and 2 nd Ave S	10	0.9
St St	State	Parshall interior streets	10	0.6
Trailer Park Ave	BIA	north of ND 37	10	0.9
Turnuey Ridge Rd	BIA	north of BIA 12	10	1
Turnuey Ridge Rd	BIA	at Mandaree	20	8.5
Turnuey Ridge Rd	BIA	south of BIA 12 to Mandaree	30	0
Yellow Bear Rd	McLean Cty	b/w ND 37 and 1 st Ave	10	1.1

APPENDIX B: TRAFFIC COUNT DATA SUMMARY
NDDOT Traffic Count Data

STATION #	2013	2013 Trucks	2012	2012 Trucks	2011	2011 Trucks	2010	2010 Trucks	2009	2009 Trucks	2008	2008 Trucks	2006	2006 Trucks	2005	2003	2003 Trucks	% per year change	Location
1	1055		560		345		135	70										98.4	BIA 30 west of ND 22
8	4870		2710		1995													56.2	BIA 14 east of ND 22
51	2655		985	645	1370	860												39.2	College Dr further south
72	3795	1905	3170	1140					1140	275			480	50				35.1	ND 22 north of BIA 30
27	5005	2090	2985	1395	2625	1185	2230	935										30.9	ND 8 north of ND 1804
48	3580		1555		1730		1605	780										30.7	ND 73 west of ND 22
239	55												10					27.6	CMC 2815 n of ND 1804
18	8160	2410	6730	2100	5570	1660	4530	1040										21.7	ND 1804 west of ND 8
25	10720		8480		7390		6025											21.2	ND 23 east of New Town
186	8760		7240		7005		5000	1345										20.6	ND 23 @ 4 Bears Village W
66	4005	1690	2955	1515	2710	1575	2335	1135										19.7	ND 23 west of ND 22
47	4420	1850	4025	1395	3060	945	2585	705										19.6	ND 22 south of ND 73
71	6545	2435	5400	2215	4655	1960	3865	1400										19.2	ND 23 east of ND 22
262	3245	1350	3140	1285	2135	565	1980	620										17.9	ND 22 south of ND 23
2	2320	605					1565	430	1075	145			775	40				17.0	BIA 12 to Mandaree
194	175		125		125				95									16.5	CMC 2815 s of ND 37
59	9650		7890		5945	1530									2900			16.2	ND 1804 e of New Town
57	3910		4535		3610						1890							15.6	ND 1804 n of ND 23 south
267	8730		7640															14.3	ND 23 @ 4 Bears Village E
166	2465	845	4069		3200						1415							11.7	ND 1804 n of ND 23 north
20	3430	550	3405	825	2515	430			2215	385								11.6	ND 1804/37 south of ND 23
49	2665	910	2915	1165	2010	575	1960	680										10.8	ND 22 north of ND 73
165	9355	4680	10780	2705	8350	2035	6935	1305										10.5	ND 1804 east of East Ave
26	370		590		500		275	60										10.4	ND 8 south of ND 1804
28	4835	895	5080	1345	4285	990	3640	690										9.9	ND 1804 east of ND 8
190	265		365		305				185									9.4	ND 1804 s of ND 37
56	11270		11370		10415		8610											9.4	ND 1804 east of West Ave
199	550		575		445				385									9.3	ND 37 west of Roseglen
189	220		205		230				155									9.1	ND 1804 e of bend
154	180		165															9.1	37th St east of ND 1804
147	985		1340		1045						640							9.0	ND 1804 north of county line (Mc / Mount)
31	600	165	540		845				430	75								8.7	64th Ave north of ND 23
23	9430	3515	9975	3875	8460	2270	7380	1540										8.5	ND 23 b/w 4 Bears and New Town
153	1365	570	1595	450	1145	290					930	105			190			8.0	ND 1804 south of Parshall
30	2840		3340		3010		2260											7.9	ND 23 east of ND 1804
51	2455		2870		2120								700					7.6	ND 22 north of BIA 4
195	510	80	600	80	645	65			385	35								7.3	ND 37 w of CMC 2821
151	510	30			435						360	35			250			7.2	37th St west of ND 1804
143	105		65						80									7.0	64th Ave south of ND 23
169	3260		3780		2605						2325							7.0	ND 1804 north of Parshall
55	140	25							120	10			95	5		120	15	5.7	BIA 2 east of ND 22
12	655	80	755	105	790	125			525	55								5.7	ND 1804 north of bend
22	10400		10365		9150		9100											4.6	ND 23 west of New Town
217	720	265	565		660													4.4	76th Ave south of ND 23
223	735		860		820				740									-0.2	ND 1804 south of CR 2
220	55	10	30	5	75	15			60	25								-2.2	CR 2 east of ND 1804
180	705		560		465				785									-2.7	ND 1804 e of White Shield
198	285		260		305													-3.3	CMC 2827 s of ND 37
185	260	45	350	55	340	25			310	35								-4.3	ND 1804 w of White Shield
4968	95		105		140				120									-5.7	ND 8 south of Missouri River
196	30		60		30				45									-9.6	CMC 2821 n of ND 37
192	90		105															-14.3	23rd St NW west of bend
226	285		305		430													-18.6	4TH ST N. EAST OF CENTRAL AVE
146	60		465		125													-30.7	34th St east of ND 1804
211	725		450		490				3215									-31.1	FRONTAGE ROAD AT 4-BEARS
265	35		65															-46.2	s of ND 1804
13	3320																		
261	2755	800																	College Dr s of New Town Airport
264	2655	780																	ND 1804 n of ND 23 b/w Central and Dakota
265	1995	655																	ND 1804 n of ND 23 b/w Dakota and 7th
267	1735	670																	ND 1804 s of 40th St
263	820	20																	ND 1804 n of 40th St
260	660	110																	7th st east of ND 1804
262	425	20																	5TH STREET EAST OF ND 1804
266	274	35																	Dakota Dr west of ND 1804
267	110																		40th St w of ND 1804
270	60	10																	CMC 2815 n of ND 37
																			4th St n of ND 23 (west of ND 1804)

average = 10.3

Interstate Engineering Traffic Count Data

Route Name	2012 ADT	2012 ADTT	2006 ADT	2006 ADTT
BIA 1A	242	15	N/A	N/A
BIA 1B	862	26	N/A	N/A
BIA 2A	286	46	147	25
BIA 2B	489	59	297	39
BIA 4	136	79	40	25
BIA 6A	256	84	321	193
BIA6B	374	142	308	194
BIA 9A	76	5	N/A	N/A
BIA 9B	52	5	N/A	N/A
BIA 10	934	327	525	205
BIA 12A	1888	321	1448	811
BIA 12B	1150	483	886	390
BIA 12C	1355	678	913	274
BIA 13	769	254	395	213
BIA 14A	2323	1394	1092	863
BIA 14B	1327	823	439	281
BIA 17A	419	163	518	373
BIA 17B	489	205	229	140
BIA 18A	57	3	N/A	N/A
BIA 18B	60	7	150	N/A
BIA 27A	241	65	60	18
BIA 27B	N/A	N/A	88	33

APPENDIX C
TTP FUNDING FORMULA ESTIMATES

DRAFT TTP FUNDING FORMULA AUTHORITY BY TRIBE/REGION
THIS IS ESTIMATED AUTHORITY AND NOT ACTUAL FUNDING LEVEL.

State	Region Name	Tribe Name	Population	Population %	Formula Population \$\$	Total Miles	Mile %	Formula Mileage \$\$	Region Share %	Formula Region Share \$	FY 14 Transition Funding (60% of FY11) \$	Total Supplemental Allocation	Total Allocation	Total 2011 RNDP and PAF \$
SD	A - Great Plains	Cheyenne River Sioux Tribe	7,727	0.005190557	\$169,245.97	310.1	0.00513019	\$115,807.60	0.10250812	\$242,826.31	\$1,337,512.49	\$651,199.88	\$2,516,592.24	\$2,229,187.47
SD	A - Great Plains	Crow Creek Sioux Tribe	2,502	0.0016807	\$54,801.79	54.1	0.000895012	\$20,203.78	0.026517174	\$62,815.19	\$284,074.05	\$112,603.79	\$534,498.61	\$473,456.76
SD	A - Great Plains	Flandreau Santee Sioux Tribe	1,446	0.00097134	\$31,672.02	7.7	0.000127386	\$2,875.58	0.006802969	\$16,115.21	\$92,115.21	\$30,540.87	\$173,318.69	\$153,525.01
SD	A - Great Plains	Lower Brule Sioux Tribe	1,674	0.001124497	\$36,665.94	113.5	0.001877706	\$42,386.85	0.036384403	\$86,189.18	\$379,958.13	\$169,708.88	\$714,908.98	\$633,263.55
SD	A - Great Plains	Oglala Sioux Tribe of Pine Ridge	32,892	0.022094964	\$720,439.82	1,975.9	0.032688627	\$737,904.64	0.209414229	\$496,070.79	\$2,541,954.47	\$579,708.12	\$5,076,077.85	\$4,236,590.77
NE	A - Great Plains	Omaha Tribe of Nebraska	3,012	0.002023289	\$65,972.42	53.8	0.000890049	\$20,091.74	0.025669775	\$60,807.83	\$343,726.21	\$156,138.72	\$646,736.92	\$572,877.01
NE	A - Great Plains	Ponca Tribe of Nebraska (A)	5,108	0.003431262	\$111,881.51	0.2	3.30873E-06	\$74.69	0.037982917	\$89,975.81	\$1,842,615.40	\$1,422,419.57	\$3,466,966.98	\$3,071,025.67
SD	A - Great Plains	Rosebud Sioux Tribe	11,342	0.007618907	\$248,426.01	313.0	0.005178167	\$116,890.61	0.114424286	\$271,053.91	\$2,079,638.05	\$1,196,927.59	\$3,912,936.17	\$3,466,063.42
NE	A - Great Plains	Santee Sioux Nation	685	0.000460144	\$15,003.69	25.3	0.000418555	\$9,448.35	0.008469373	\$20,062.67	\$113,173.00	\$55,252.59	\$212,940.29	\$188,621.67
SD	A - Great Plains	Sisseton-Wahpeton Oyate	4,358	0.002927455	\$95,454.11	90.0	0.00148893	\$33,610.72	0.105614053	\$250,183.80	\$1,679,384.06	\$1,101,206.89	\$3,159,839.58	\$2,798,973.43
ND	A - Great Plains	Spirit Lake Tribe	4,570	0.003069865	\$100,097.59	99.4	0.00164444	\$37,121.17	0.043385291	\$102,773.23	\$548,625.32	\$243,646.86	\$1,032,264.17	\$914,375.53
ND	A - Great Plains	Standing Rock Sioux Tribe	7,533	0.005060239	\$164,996.75	245.2	0.004056507	\$91,570.53	0.079070551	\$187,306.23	\$1,309,527.47	\$710,536.13	\$2,463,937.12	\$2,182,545.77
ND	A - Great Plains	Three Affiliated Tribes-Fort Berthold	4,739	0.003183389	\$103,799.23	260.3	0.004306316	\$97,209.66	0.052641216	\$124,699.12	\$859,058.10	\$431,591.85	\$1,616,357.96	\$1,431,763.50
ND	A - Great Plains	Turtle Mountain Band of Chippewa Indians	13,685	0.0091928	\$299,745.19	177.0	0.002928229	\$66,101.08	0.088547044	\$209,755.56	\$1,119,481.24	\$411,273.20	\$2,106,356.27	\$1,865,802.07
NE	A - Great Plains	Winnebago Tribe	2,298	0.001543665	\$50,333.54	48.5	0.000802368	\$18,112.44	0.014376049	\$34,054.70	\$173,764.28	\$50,680.66	\$326,945.61	\$289,607.13
SD	A - Great Plains	Yankton Sioux Tribe	3,338	0.002242277	\$73,112.86	29.4	0.000486384	\$10,979.50	0.048192154	\$114,159.96	\$599,704.51	\$330,415.23	\$1,128,372.05	\$999,507.51
OK	B - Southern Plains	Absentee-Shawnee Tribe of Indians	6,058	0.004069418	\$132,689.54	61.1	0.001010818	\$22,817.94	0.055176158	\$130,704.01	\$628,829.59	\$283,534.50	\$1,198,575.59	\$1,048,049.31
TX	B - Southern Plains	Alabama-Coushatta Tribes	450	0.000302284	\$9,856.44	27.3	0.000451642	\$10,195.25	0.008438554	\$19,989.66	\$72,371.09	\$52,529.90	\$137,942.34	\$120,618.49
OK	B - Southern Plains	Apache Tribe of Oklahoma	1,993	0.001338783	\$43,653.06	101.1	0.001672564	\$37,756.04	0.033002055	\$78,176.90	\$450,278.14	\$248,384.89	\$858,249.03	\$750,463.56
OK	B - Southern Plains	Caddo Nation	3,287	0.002208019	\$71,995.80	56.3	0.000931408	\$21,025.37	0.047300937	\$112,048.80	\$635,797.91	\$370,989.63	\$1,211,857.50	\$1,059,663.18
OK	B - Southern Plains	Cheyenne and Arapaho Tribes	15,297	0.01027565	\$335,053.14	144.1	0.002383942	\$53,814.49	0.071443228	\$169,238.25	\$937,839.52	\$931,616.09	\$1,787,561.91	\$1,563,065.87
OK	B - Southern Plains	Citizen Potawatomi Nation	14,233	0.009560915	\$311,748.14	64.8	0.001072029	\$24,199.72	0.129608006	\$307,021.86	\$1,740,828.06	\$294,238.58	\$3,318,091.35	\$2,901,380.09
OK	B - Southern Plains	Comanche Nation	10,247	0.006883349	\$224,442.02	311.8	0.005158315	\$116,442.46	0.094568583	\$224,018.74	\$1,121,247.08	\$450,993.70	\$2,137,144.01	\$1,868,745.14
OK	B - Southern Plains	Delaware Nation	190	0.000127631	\$4,161.61	42.1	0.000696488	\$15,722.35	0.015599124	\$36,951.98	\$234,239.93	\$155,395.28	\$446,471.15	\$390,399.89
OK	B - Southern Plains	Fort Sill Apache Tribe	408	0.000274071	\$8,936.50	6.5	0.000107534	\$2,427.44	0.004960099	\$11,749.73	\$84,175.47	\$53,152.84	\$160,441.98	\$140,292.45
KS	B - Southern Plains	Iowa Tribe of Kansas and Nebraska (B1)	797	0.000535379	\$17,456.84	43.0	0.000711378	\$16,058.45	0.010061703	\$23,834.66	\$72,469.25	\$18,645.31	\$148,464.52	\$120,782.09
OK	B - Southern Plains	Iowa Tribe of Oklahoma (B2)	603	0.000405061	\$13,207.63	24.2	0.000400357	\$9,037.55	0.034058036	\$80,678.36	\$483,246.96	\$334,918.50	\$921,089.00	\$805,411.61
OK	B - Southern Plains	Kaw Nation	3,271	0.002197271	\$71,645.34	13.2	0.000218376	\$4,929.57	0.058329675	\$138,174.22	\$851,203.99	\$556,477.41	\$1,622,430.54	\$1,418,673.32
TX	B - Southern Plains	Kickapoo Traditional Tribe of Texas	702	0.000471563	\$15,376.04	18.9	0.001354926	\$30,585.75	0.009265539	\$21,948.67	\$109,304.44	\$31,123.95	\$208,338.66	\$182,174.07
KS	B - Southern Plains	Kickapoo Tribe of Indian in Kansas	765	0.000513883	\$16,755.94	58.2	0.000962841	\$21,734.93	0.013541726	\$32,078.31	\$123,323.31	\$41,166.91	\$235,059.40	\$205,538.84
OK	B - Southern Plains	Kickapoo Tribe of Oklahoma	2,871	0.001928574	\$62,884.07	40.8	0.000674982	\$15,236.86	0.002394788	\$76,738.38	\$378,386.75	\$187,974.97	\$721,221.02	\$630,644.58
OK	B - Southern Plains	Kiowa Indian Tribe of Oklahoma	7,313	0.004912455	\$160,178.05	258.0	0.004268265	\$96,350.72	0.102468689	\$237,469.75	\$1,234,130.33	\$624,175.37	\$2,352,304.23	\$2,056,883.89
OK	B - Southern Plains	Otoe-Missouria Tribe of Indians	459	0.00030833	\$10,053.57	106.1	0.001755283	\$39,623.30	0.021897959	\$51,873.06	\$300,592.12	\$170,799.15	\$752,941.20	\$500,986.87
OK	B - Southern Plains	Pawnee Nation of Oklahoma	3,134	0.002105242	\$68,644.61	96.4	0.001594809	\$36,000.81	0.042711543	\$101,177.22	\$413,360.53	\$168,699.35	\$787,882.52	\$688,934.21
OK	B - Southern Plains	Ponca Tribe of Indians of Oklahoma (B)	2,396	0.001609496	\$52,480.05	47.0	0.000777552	\$17,552.26	0.034927772	\$82,738.63	\$438,653.02	\$244,667.10	\$836,091.06	\$731,088.36
KS	B - Southern Plains	Prairie Band of Potawatomi Nation	545	0.0003661	\$11,937.24	192.9	0.003191273	\$72,038.97	0.024278136	\$57,511.25	\$157,244.46	\$42,905.43	\$341,637.35	\$262,074.10
KS	B - Southern Plains	Sac and Fox Nation of Missouri in Kan. & Nebr.	55	3.69459E-05	\$1,204.68	33.2	0.00054925	\$12,398.62	0.00683033	\$16,180.02	\$82,997.66	\$45,416.32	\$158,197.60	\$138,329.94
OK	B - Southern Plains	Sac and Fox Nation of Oklahoma	7,898	0.005305425	\$172,991.42	124.5	0.002059686	\$46,494.83	0.091330617	\$216,348.49	\$1,140,119.35	\$597,161.26	\$2,173,115.34	\$1,900,198.91
OK	B - Southern Plains	Tonkawa Tribe of Indians	666	0.000447381	\$14,587.53	6.1	0.000100916	\$2,278.06	0.025643975	\$60,746.72	\$304,204.28	\$198,009.55	\$579,826.13	\$507,007.14
OK	B - Southern Plains	Wichita and Affiliated Tribes (Wichita, Keechi, Waco & Towakonie)	1,148	0.000771161	\$25,144.87	111.4	0.001842964	\$41,602.60	0.033848549	\$81,451.82	\$336,127.03	\$156,345.92	\$640,672.24	\$560,211.72
WY	C - Rocky Mountain	Arapahoe & Shoshone Tribes-Wind River Res	9,133	0.006135027	\$200,041.86	1,342.6	0.022211524	\$501,397.22	0.190560792	\$451,409.84	\$2,234,942.58	\$1,359,605.02	\$4,747,396.52	\$3,724,904.30
MT	C - Rocky Mountain	Assiniboine & Sioux Tribes-Fort Peck	7,899	0.005306096	\$173,013.32	375.1	0.006205529	\$140,082.00	0.201230115	\$476,683.86	\$2,216,274.15	\$1,701,688.27	\$4,707,741.60	\$3,693,790.25
MT	C - Rocky Mountain	Blackfeet Tribe	10,406	0.006990156	\$227,924.63	653.2	0.010806322	\$243,939.12	0.121864479	\$288,678.61	\$1,230,496.99	\$622,744.64	\$2,613,783.99	\$2,050,828.32
MT	C - Rocky Mountain	Chippewa Cree Indians - Rocky Boy's	3,646	0.002449174	\$79,859.04	541.1	0.008951777	\$202,075.10	0.072565156	\$171,895.93	\$800,741.34	\$446,338.79	\$1,700,910.21	\$1,334,568.90
MT	C - Rocky Mountain	Crow Tribe of Montana	7,969	0.005353118	\$174,546.54	1,738.9	0.028767778	\$649,396.41	0.212003738	\$502,203.86	\$2,544,369.93	\$1,534,155.85	\$5,404,672.60	\$4,240,616.54
MT	C - Rocky Mountain	Fort Belknap Indian Community	3,363	0.002265788	\$73,879.47	697.9	0.011545823	\$260,632.44	0.103873287	\$262,642.13	\$1,199,912.73	\$751,751.06	\$2,548,817.83	\$1,999,854.54
MT	C - Rocky Mountain	Northern Cheyenne Tribe	5,447	0.003658983	\$119,306.69	558.4	0.009237982	\$208,535.83	0.090902893	\$215,335.27	\$1,020,569.50	\$604,115.15	\$2,167,862.45	\$1,700,949.17
AK	E - Alaska	Afognak, Native Village of	150	0.000100761	\$3,285.48	12.2	0.000201833	\$4,556.12	0.001659339	\$3,930.73	\$39,337.17	\$15,195.63	\$66,305.12	\$65,561.96
AK	E - Alaska	Agdaaguk Tribe of King Cove	381	0.000255934	\$8,345.12	7.7	0.000127386	\$2,875.58	0.002611561	\$6,186.40	\$44,864.75	\$13,350.33	\$75,622.18	\$74,774.58
AK	E - Alaska	Akiak, Native Village of	76	5.10525E-05	\$1,664.64	13.7	0.000226648	\$5,116.30	0.002439098	\$5,777.86	\$43,847.64	\$17,501.35	\$73,907.79	\$73,079.40
AK	E - Alaska	Akiachak Native Community	690	0.000463503	\$15,113.20	80.4	0.001330111	\$30,025.57	0.004073042	\$9,642.03	\$107,063.90	\$18,617.81	\$180,462.51	\$178,439.83
AK	E - Alaska	Akiak Native Community	167	0.00024653	\$8,038.47	2.1	3.47417E-05	\$784.25	0.001556216	\$3,686.44	\$44,004.72	\$17,658.66	\$74,172.54	\$73,341.19
AK	E - Alaska	Akutana, Native Village of	315	7.72504E-05	\$2,518.87	18.1	0.00029944	\$6,759.49	0.002901097	\$6,872.26	\$57,903.50	\$23,545.65	\$97,599.77	\$96,505.84
AK	E - Alaska	Alakanuk, Village of	650	0.000436633	\$14,237.08	145.2	0.00240214	\$54,225.29	0.007111548	\$16,846.19	\$410,355.46	\$196,014.30	\$691,678.31	\$683,925.76
AK	E - Alaska	Alatna Village	32	2.14958E-05	\$700.90	11.3	0.000186943	\$4,220.01	0.00044976	\$1,065.41	\$17,878.02	\$6,270.11	\$30,134.45	\$29,796.69
AK	E - Alaska	Aleknagik, Native Village of	213	0.000143081	\$4,665.38	15.4	0.000254772	\$5,751.17	0.002205973	\$5,225.62	\$42,258.40	\$13,328.46	\$71,229.02	\$70,430.66
AK	E - Alaska	Algaaciq Native Village (St. Mary's)	330	0.000221675	\$7,228.05	0.0	0.000000000	\$0.00	0.001020128	\$2,416.53	\$33,671.18	\$13,438.99	\$56,754.75	\$56,118.63
AK	E - Alaska	Allakaket Village	126	8.46396E-05	\$2,759.80	17.3	0.000286205	\$6,460.73	0.00180687	\$4,280.20	\$39,476.95	\$13,563.05	\$66,540.73	\$66,794.92
AK	E - Alaska	Ambler, Native Village of	327	0.00021966	\$7,162.34	5.0	8.27183E-05	\$1,867.26	0.001889211	\$4,475.26	\$66,698.80	\$32,221.09	\$112,424.75	\$111,164.66
AK	E - Alaska	Anaktuvuk Pass, Village of	313	0.000210255	\$6,855.70	3.0	4.9631E-05	\$1,120.36	0.001597765	\$3,784.86	\$46,264.50	\$19,956.12	\$77,981.54	

AK	E - Alaska	Buckland, Native Village of	486	0.000326467	\$10,644.95	8.7	0.00014393	\$3,249.04	0.00188821	\$4,472.89	\$49,172.53	\$15,343.80	\$82,883.21	\$81,954.22
AK	E - Alaska	Cantwell, Native Village of	59	3.96328E-05	\$1,292.29	0.0	0	\$0.00	0.000458027	\$1,085.00	\$15,009.00	\$7,912.27	\$25,298.55	\$25,015.00
AK	E - Alaska	Central Council Tlingit & Haida Indian Tribes	6,130	0.004117783	\$134,266.57	13.9	0.000229957	\$5,190.99	0.013613536	\$32,248.42	\$414,283.20	\$112,309.57	\$698,298.75	\$690,472.00
AK	E - Alaska	Chalkyitsik Village	79	5.30677E-05	\$1,730.35	179.6	0.002971242	\$67,072.05	0.002997552	\$7,100.75	\$102,867.68	\$2,026.43	\$180,797.27	\$171,446.13
AK	E - Alaska	Chanega (Chenega), Native Village of	63	4.23198E-05	\$1,379.90	16.4	0.000271316	\$6,124.62	0.004150396	\$9,831.66	\$99,132.50	\$50,624.98	\$167,093.67	\$165,220.83
AK	E - Alaska	Cheesh-Na Tribe (Chistochina)	48	3.22437E-05	\$1,051.35	6.8	0.000112497	\$2,539.48	0.001154865	\$2,735.70	\$23,920.22	\$10,072.19	\$40,318.94	\$39,867.03
AK	E - Alaska	Cheornak, Village of	470	0.000315719	\$10,294.50	0.3	4.9631E-06	\$112.04	0.001056834	\$2,503.48	\$33,893.13	\$10,325.72	\$57,128.87	\$56,488.55
AK	E - Alaska	Chevak Native Village	723	0.00048567	\$15,836.01	285.6	0.004724871	\$106,658.01	0.005548811	\$13,144.30	\$404,524.70	\$141,687.21	\$681,850.23	\$674,207.84
AK	E - Alaska	Chickaloon Native Village	508	0.000341245	\$11,126.82	334.6	0.00553551	\$124,957.18	0.020037694	\$47,466.28	\$515,121.68	\$169,595.98	\$868,267.94	\$858,536.13
AK	E - Alaska	Chignik Bay Tribal Council	50	3.35871E-05	\$1,095.16	20.1	0.000332528	\$7,506.39	0.002892257	\$6,851.32	\$48,206.66	\$17,595.63	\$81,255.17	\$80,344.44
AK	E - Alaska	Chignik Lagoon, Native Village of	88	5.91134E-05	\$1,927.48	10.5	0.000339145	\$7,655.77	0.002896618	\$6,861.65	\$45,007.94	\$14,410.69	\$75,863.54	\$75,013.23
AK	E - Alaska	Chignik Lake Village	133	8.93418E-05	\$2,913.12	23.7	0.000226648	\$5,116.30	0.002114093	\$5,007.97	\$39,896.83	\$14,314.20	\$67,248.46	\$66,944.72
AK	E - Alaska	Chilkat Indian Village (Klukwan)	134	9.00135E-05	\$2,935.03	8.7	0.00014393	\$3,249.04	0.005218746	\$12,362.42	\$163,473.45	\$93,524.20	\$275,544.14	\$272,455.75
AK	E - Alaska	Chilkoot Indian Association (Haines)	351	0.000235782	\$7,688.02	171.2	0.002832775	\$63,935.05	0.017765429	\$42,083.63	\$656,034.12	\$336,043.35	\$1,093,784.17	\$1,093,390.20
AK	E - Alaska	Chinik Eskimo Community (Golovin)	152	0.000102105	\$3,329.29	221.0	0.00365615	\$82,532.98	0.012614442	\$29,881.71	\$334,817.31	\$113,793.01	\$564,354.30	\$558,028.85
AK	E - Alaska	Chitina, Native Village of	55	3.69459E-05	\$1,204.68	2.2	3.63961E-05	\$821.60	0.000596694	\$1,413.48	\$18,245.46	\$9,068.59	\$30,753.79	\$30,409.09
AK	E - Alaska	Chuatbaluk (Russian Mission), Native Village of	139	9.33722E-05	\$3,044.54	0.0	0	\$0.00	0.002602044	\$6,163.85	\$36,603.81	\$15,885.68	\$61,697.89	\$61,006.36
AK	E - Alaska	Chuloonawik Native Village	0	0	\$0.00	0.0	0	\$0.00	0.000443336	\$1,050.20	\$14,623.40	\$8,975.01	\$24,648.60	\$24,372.33
AK	E - Alaska	Circle Native Community	83	5.57547E-05	\$1,817.97	4.2	6.94834E-05	\$1,568.50	0.000887098	\$2,101.40	\$21,016.30	\$8,920.05	\$35,424.22	\$35,027.17
AK	E - Alaska	Clarks Point, Village of	80	5.37394E-05	\$1,752.26	3.1	5.12854E-05	\$1,157.70	0.000789015	\$1,869.06	\$19,315.50	\$8,462.90	\$32,557.42	\$32,192.51
AK	E - Alaska	Council, Native Village of	0	0	\$0.00	54.9	0.000908247	\$20,502.54	0.002987685	\$7,077.38	\$109,759.40	\$47,666.63	\$185,005.95	\$182,932.34
AK	E - Alaska	Craig Community Association	550	0.000369459	\$12,046.76	41.3	0.000683253	\$15,423.58	0.021078122	\$49,930.90	\$412,106.52	\$205,122.06	\$694,629.82	\$686,844.19
AK	E - Alaska	Crooked Creek, Village of	159	0.000106807	\$3,482.61	160.1	0.002648641	\$59,789.73	0.00840246	\$19,904.16	\$235,727.65	\$78,428.70	\$397,332.85	\$392,879.42
AK	E - Alaska	Curyung Tribal Council	1,525	0.001024408	\$33,402.37	16.8	0.000277934	\$6,274.00	0.005789512	\$13,714.48	\$157,132.23	\$54,332.55	\$264,855.64	\$261,887.06
AK	E - Alaska	Deering, Native Village of	159	0.000106807	\$3,482.61	109.3	0.001808223	\$40,818.35	0.003786343	\$8,969.28	\$70,452.44	\$1,402.44	\$125,125.11	\$117,420.73
AK	E - Alaska	Diomed (Inalik), Native Village of	169	0.000113525	\$3,701.64	92.5	0.001530289	\$34,544.35	0.003905825	\$9,252.31	\$144,699.22	\$51,701.54	\$243,899.06	\$241,165.36
AK	E - Alaska	Dot Lake, Village of	25	1.67936E-05	\$547.58	4.8	7.94096E-05	\$1,792.57	0.00112894	\$2,674.29	\$23,278.89	\$10,944.61	\$39,237.94	\$38,798.15
AK	E - Alaska	Douglas Indian Association	325	0.000218316	\$7,118.54	10.0	0.000165437	\$3,734.52	0.002770342	\$6,562.52	\$85,569.88	\$41,247.61	\$144,233.08	\$142,616.47
AK	E - Alaska	Eagle, Native Village of	35	2.3511E-05	\$766.61	2.9	4.79766E-05	\$1,083.01	0.00085576	\$2,027.17	\$19,425.55	\$9,440.57	\$32,742.91	\$32,732.92
AK	E - Alaska	Eek, Native Village of	34	0.000230408	\$7,512.80	323.8	0.005356839	\$120,923.89	0.007771109	\$18,408.54	\$582,029.46	\$252,170.26	\$981,044.95	\$970,049.10
AK	E - Alaska	Egegik Village	94	6.31438E-05	\$2,058.90	44.1	0.000729576	\$16,469.25	0.006185087	\$14,651.54	\$184,893.40	\$93,575.63	\$311,648.71	\$308,155.66
AK	E - Alaska	Eklutna Native Village	66	4.4335E-05	\$1,445.61	7.6	0.000125732	\$2,838.24	0.001857594	\$4,400.36	\$33,908.11	\$14,561.80	\$57,154.12	\$56,513.52
AK	E - Alaska	Eku, Native Village of	0	0	\$0.00	18.3	0.000302749	\$6,834.18	0.000885068	\$2,096.59	\$26,471.13	\$9,216.75	\$44,618.64	\$44,118.54
AK	E - Alaska	Ekwok Village	140	9.4044E-05	\$3,066.45	2.0	3.30873E-05	\$746.90	0.001065388	\$2,523.74	\$36,081.72	\$18,399.05	\$60,817.87	\$60,136.21
AK	E - Alaska	Elim, Native Village of	539	0.000362069	\$11,805.82	278.4	0.004605756	\$103,969.15	0.015779797	\$37,379.96	\$394,238.50	\$117,118.79	\$664,512.23	\$657,064.17
AK	E - Alaska	Emmonak Village	731	0.000491044	\$16,011.23	10.0	0.000165437	\$3,734.52	0.002612034	\$6,187.51	\$58,822.56	\$14,393.06	\$98,148.89	\$98,037.60
AK	E - Alaska	Evansville Village (Bettles Field)	22	1.47783E-05	\$481.87	16.8	0.000277934	\$6,274.00	0.001943745	\$4,604.44	\$25,302.08	\$5,985.76	\$24,648.15	\$24,170.14
AK	E - Alaska	Eyak (Cordova), Native Village of	387	0.000259964	\$8,476.54	78.5	0.000259867	\$29,316.01	0.011021663	\$26,108.66	\$177,643.59	\$57,883.94	\$299,428.75	\$296,072.66
AK	E - Alaska	False Pass, Native Village of	41	2.75415E-05	\$898.03	0.7	1.15806E-05	\$261.42	0.000580563	\$1,375.27	\$16,202.47	\$8,573.03	\$27,310.22	\$27,004.12
AK	E - Alaska	Fort Yukon, Native Village of	501	0.000336543	\$10,973.50	37.5	0.000620387	\$14,404.47	0.005088738	\$12,054.46	\$87,980.93	\$23,283.69	\$148,297.04	\$146,634.88
AK	E - Alaska	Gakona, Native Village of	16	1.07479E-05	\$350.45	12.0	0.000198524	\$4,481.43	0.000773951	\$1,833.37	\$17,301.70	\$5,196.08	\$29,163.04	\$28,836.17
AK	E - Alaska	Galena Village (Louden Village)	419	0.00028146	\$9,177.44	8.7	0.00014393	\$3,249.04	0.00166352	\$3,940.63	\$53,820.27	\$20,529.86	\$90,717.24	\$89,700.45
AK	E - Alaska	Gambell, Native Village of	479	0.000532888	\$17,062.59	167.9	0.002777681	\$62,702.66	0.009400554	\$22,268.50	\$263,182.44	\$78,393.33	\$443,609.52	\$438,637.41
AK	E - Alaska	Georgetown, Native Village of	4	2.68697E-06	\$87.61	6.0	0.000132349	\$2,987.62	0.00175495	\$4,157.21	\$48,127.45	\$25,761.76	\$81,121.65	\$80,212.41
AK	E - Alaska	Goodnews Bay, Native Village of	272	0.000182714	\$5,957.67	5.4	8.93358E-05	\$2,016.64	0.001470408	\$3,483.17	\$33,941.20	\$11,811.20	\$57,209.89	\$56,568.66
AK	E - Alaska	Grayling (Holikachuk), Organized Village of	167	0.000112181	\$3,657.83	7.6	0.000125732	\$2,838.24	0.001684899	\$3,991.27	\$35,201.06	\$13,645.06	\$59,333.46	\$58,668.43
AK	E - Alaska	Gulkana Village	68	4.56785E-05	\$1,489.42	7.1	0.00011746	\$2,651.51	0.000964053	\$2,283.70	\$21,523.18	\$8,330.79	\$36,278.60	\$35,871.97
AK	E - Alaska	Hamilton, Native Village of	0	0	\$0.00	128.8	0.002130824	\$48,100.67	0.002232234	\$5,287.83	\$172,963.58	\$65,188.23	\$291,540.31	\$288,272.63
AK	E - Alaska	Healy Lake Village	31	2.0824E-05	\$679.00	56.6	0.000936371	\$21,137.41	0.003594607	\$8,515.08	\$99,479.58	\$37,867.62	\$167,678.69	\$165,799.29
AK	E - Alaska	Holy Cross Village	214	0.000143753	\$4,687.28	70.3	0.00116302	\$26,253.71	0.003879003	\$9,188.77	\$115,684.38	\$39,178.70	\$194,992.85	\$192,807.31
AK	E - Alaska	Hoonah Indian Association	568	0.00038155	\$12,441.01	3.2	5.29397E-05	\$1,195.05	0.007672467	\$18,174.92	\$242,548.89	\$134,470.58	\$408,830.45	\$404,248.16
AK	E - Alaska	Hooper Bay, Native Village of	992	0.00066369	\$21,727.97	121.0	0.002001783	\$45,187.74	0.003018933	\$7,555.01	\$215,656.88	\$73,374.77	\$359,428.13	\$359,428.13
AK	E - Alaska	Hughes Village	60	4.03046E-05	\$1,314.19	15.7	0.000259736	\$5,863.20	0.001678127	\$3,975.23	\$49,527.60	\$22,801.46	\$83,481.69	\$82,546.00
AK	E - Alaska	Huslia Village	268	0.000180027	\$5,870.06	67.0	0.001108426	\$25,021.31	0.004599841	\$10,896.33	\$182,676.94	\$83,448.11	\$307,912.74	\$304,461.56
AK	E - Alaska	Hydaburg Cooperative Association	358	0.000240484	\$7,841.34	21.4	0.000354034	\$7,991.88	0.036203831	\$85,761.43	\$839,019.75	\$473,602.83	\$1,414,217.24	\$1,398,366.25
AK	E - Alaska	Igiugig Village	40	2.68697E-05	\$876.13	59.9	0.000990966	\$22,369.80	0.004800591	\$11,371.88	\$68,819.41	\$12,561.95	\$115,999.17	\$114,699.01
AK	E - Alaska	Iliamna, Village of	54	3.62741E-05	\$1,182.77	72.3	0.0001196107	\$27,000.61	0.00312154	\$17,321.39	\$106,000.75	\$27,164.98	\$176,670.51	\$176,667.91
AK	E - Alaska	Iqurmit Traditional Council	290	0.000194805	\$6,351.93	0.0	0	\$0.00	0.000325061	\$9,297.88	\$77,125.47	\$37,224.25	\$129,999.53	\$128,542.45
AK	E - Alaska	Ivanoff Bay Village	22	1.47783E-05	\$481.87	0.8	1.32349E-05	\$298.76	0.000223623	\$529.73	\$5,419.86	\$2,405.27	\$9,135.49	\$9,033.10
AK	E - Alaska	Kaguyak Village	3	2.01523E-06	\$65.71	0.0	0	\$0.00	0.000114531	\$271.31	\$3,875.23	\$2,319.68	\$6,531.93	\$6,458.71
AK	E - Alaska	Kake, Organized Village of	589	0.000395657	\$12,900.98	110.6	0.001829729	\$41,303.84	0.013804222	\$32,700.12	\$350,813.32	\$153,598.26	\$591,316.52	\$584,688.86
AK	E - Alaska	Kaktovik Village (aka Barter Island)	280	0.000188088	\$6,132.89	1.8	2.97786E-05	\$67.21	0.002805576	\$6,645.99	\$54,013.77	\$23,578.53	\$91,043.39	\$90,022.95
AK	E - Alaska	Kalskag, Village of	252	0.000169279	\$5,519.60	167.9	0.002777681	\$62,702.66	0.002784276	\$6,595.53	\$254,353.33	\$99,556.40	\$428,727.53	\$423,922.22
AK	E - Alaska	Kaltag, Village of	190	0.000127631	\$4,161.61	16.1	0.000266353	\$6,012.58	0.002261747	\$5,357.74	\$54,658.08	\$21,939.40	\$91,109.47	\$91,096.79
AK	E - Alaska	Kanatak, Native Village of	0	0	\$0.00	0.0	0	\$0.00	0.00047526	\$1,125.82	\$14,843.74	\$9,050.44	\$25,020.00	\$24,739.57
AK	E - Alaska	Karluk, Native Village of	29	1.94805E-05	\$635.19	140.2	0.002319422	\$52,358.03	0.006823318	\$16,163.41	\$278,402.90	\$121,704.96	\$469,264.50	\$4

AK	E - Alaska	Koyukuk Native Village	90	6.04569E-05	\$1,971.29	2.9	4.79766E-05	\$1,083.01	0.000821458	\$1,945.91	\$19,919.72	\$8,655.93	\$33,575.85	\$33,199.53
AK	E - Alaska	Kwethluk, Organized Village of	846	0.000568294	\$18,530.10	6.4	0.000105879	\$2,390.10	0.002064688	\$4,890.94	\$50,541.41	\$8,837.98	\$84,235.68	\$84,235.68
AK	E - Alaska	Kwigillingok, Native Village of	422	0.000283475	\$9,243.15	13.6	0.000224994	\$5,078.95	0.001000499	\$2,370.03	\$33,241.21	\$6,096.68	\$56,030.03	\$55,402.02
AK	E - Alaska	Kwinhagak (Quinhagak), Native Village of	681	0.000457457	\$14,916.07	12.0	0.000198524	\$4,481.43	0.002429323	\$5,754.70	\$71,472.49	\$23,846.40	\$120,471.09	\$119,120.82
AK	E - Alaska	Larsen Bay, Native Village of	100	6.71743E-05	\$2,190.32	0.3	4.9631E-06	\$112.04	0.000802763	\$1,901.62	\$30,770.60	\$16,891.08	\$51,865.65	\$51,284.33
AK	E - Alaska	Levelock Village	115	7.72504E-05	\$2,518.87	16.4	0.000271316	\$6,124.62	0.004870929	\$11,538.50	\$138,651.26	\$74,871.62	\$233,704.86	\$231,085.43
AK	E - Alaska	Lime Village	41	2.75415E-05	\$898.03	7.7	0.000127386	\$2,875.58	0.001395324	\$3,305.31	\$26,117.51	\$10,826.16	\$43,529.18	\$43,529.18
AK	E - Alaska	Lower Kalskag, Village of	303	0.000203538	\$6,636.67	38.7	0.00064024	\$14,452.61	0.001182227	\$2,800.52	\$42,664.02	\$5,358.91	\$71,912.72	\$71,106.70
AK	E - Alaska	Manley Hot Springs Village	17	1.14196E-05	\$372.35	43.3	0.000716341	\$16,170.49	0.002214726	\$7,246.35	\$43,581.66	\$8,088.60	\$73,459.46	\$72,636.10
AK	E - Alaska	Manokotak Village	445	0.000298926	\$9,746.92	16.8	0.000277934	\$6,274.00	0.003003733	\$7,115.39	\$59,329.78	\$17,537.75	\$100,003.83	\$98,882.96
AK	E - Alaska	Marshall (Fortuna Ledge), Native Village of	350	0.000235111	\$7,666.12	46.4	0.000767626	\$17,328.19	0.005405573	\$12,804.99	\$85,506.87	\$20,820.70	\$144,126.87	\$142,511.45
AK	E - Alaska	Mary's Igloo, Native Village of	0	0	\$0.00	270.4	0.004473407	\$100,981.53	0.01078065	\$25,537.74	\$366,994.28	\$125,076.93	\$68,590.48	\$611,657.13
AK	E - Alaska	McGrath Native Village	214	0.000143753	\$4,687.28	50.4	0.000833801	\$18,822.00	0.003729811	\$8,835.36	\$89,188.30	\$28,799.19	\$150,332.13	\$148,647.16
AK	E - Alaska	Mekoryuk, Native Village of	243	0.000163234	\$5,322.48	13.2	0.000218376	\$4,929.57	0.002308568	\$5,468.65	\$75,552.05	\$36,074.68	\$127,347.43	\$125,920.08
AK	E - Alaska	Mentasta Traditional Council	82	5.50829E-05	\$1,796.06	9.3	0.000153856	\$3,473.11	0.000973546	\$2,306.18	\$35,719.60	\$16,912.54	\$60,207.50	\$59,532.67
AK	E - Alaska	Minto, Native Village of	232	0.000155844	\$5,081.54	5.3	8.76814E-05	\$1,979.30	0.001281592	\$3,035.90	\$31,329.16	\$11,381.25	\$52,807.14	\$52,215.26
AK	E - Alaska	Naknek Native Village	343	0.000230408	\$7,512.80	75.1	0.001242429	\$28,046.28	0.013830994	\$32,763.54	\$242,703.53	\$98,064.96	\$409,091.10	\$404,505.88
AK	E - Alaska	Nanwalek (English Bay), Native Village of	184	0.000123601	\$4,030.19	57.4	0.000949606	\$21,436.17	0.006546266	\$15,507.12	\$143,261.54	\$57,240.75	\$241,475.77	\$238,769.23
AK	E - Alaska	Napaimute, Native Village of	0	0	\$0.00	41.2	0.000681599	\$15,386.24	0.00067688	\$1,603.43	\$29,666.18	\$3,348.25	\$50,004.10	\$49,443.64
AK	E - Alaska	Napakiak, Native Village of	433	0.000290865	\$9,484.08	124.7	0.002062995	\$46,569.52	0.004961543	\$11,753.15	\$288,727.25	\$130,132.80	\$486,666.80	\$481,212.08
AK	E - Alaska	Napaskiak, Native Village of	486	0.000326467	\$10,644.95	49.3	0.000815603	\$18,411.20	0.003275971	\$7,760.28	\$164,308.94	\$75,827.02	\$273,952.40	\$273,848.24
AK	E - Alaska	Nelson Lagoon, Native Village of	67	4.50068E-05	\$1,467.51	11.8	0.000195215	\$4,406.74	0.000884872	\$2,096.13	\$29,672.87	\$12,372.12	\$50,015.38	\$49,454.79
AK	E - Alaska	Nenana Native Association	161	0.000108151	\$3,526.41	2.1	3.47417E-05	\$784.25	0.001531569	\$3,628.06	\$50,160.19	\$26,449.05	\$84,547.96	\$83,600.32
AK	E - Alaska	New Koliganek Village Council	187	0.000125616	\$4,095.90	10.8	0.000178672	\$4,033.29	0.001786213	\$4,231.27	\$36,681.02	\$12,786.55	\$61,828.02	\$61,135.03
AK	E - Alaska	New Stuyahok Village	514	0.000345276	\$11,258.24	6.8	0.000112497	\$2,539.48	0.001710338	\$4,051.53	\$42,064.05	\$10,988.13	\$70,901.43	\$70,106.75
AK	E - Alaska	Newhalen Village	143	9.60592E-05	\$3,132.16	264.5	0.004375799	\$98,778.17	0.011449263	\$27,121.58	\$359,001.64	\$117,084.88	\$605,118.42	\$598,336.07
AK	E - Alaska	Newtok Village	391	0.000262651	\$8,564.15	131.7	0.002178801	\$49,183.68	0.00777524	\$18,418.37	\$307,025.75	\$134,318.04	\$517,510.00	\$511,709.59
AK	E - Alaska	Nightmute, Native Village of	244	0.000163905	\$5,344.38	26.1	0.00043179	\$9,747.11	0.003865139	\$9,155.93	\$67,140.55	\$21,781.38	\$113,169.35	\$111,900.91
AK	E - Alaska	Nikolai Village	79	5.30677E-05	\$1,730.35	31.1	0.000514508	\$11,614.37	0.004312953	\$10,216.74	\$62,363.57	\$19,192.44	\$105,117.47	\$103,939.28
AK	E - Alaska	Nikolski, Native Village of	29	1.94805E-05	\$635.19	0.8	1.32349E-05	\$298.76	0.000584047	\$1,383.52	\$16,038.52	\$8,677.87	\$27,033.86	\$26,730.86
AK	E - Alaska	Ninilchik Village	1,011	0.000679132	\$22,144.13	28.7	0.000474803	\$10,718.08	0.004869939	\$11,536.15	\$89,743.73	\$17,126.25	\$151,268.34	\$149,572.88
AK	E - Alaska	Noatak, Native Village of	501	0.000336543	\$10,973.50	27.8	0.000459914	\$10,381.98	0.00184409	\$4,368.37	\$56,420.79	\$12,955.93	\$95,100.57	\$94,034.65
AK	E - Alaska	Nome Eskimo Community	2,045	0.001373714	\$44,792.03	71.4	0.001181218	\$26,664.50	0.005437521	\$12,880.67	\$159,861.53	\$25,257.30	\$269,456.03	\$266,435.89
AK	E - Alaska	Nondalton Village	207	0.000139051	\$4,533.96	1.2	1.98524E-05	\$448.14	0.001126806	\$2,669.23	\$30,792.71	\$13,458.88	\$51,902.92	\$51,321.18
AK	E - Alaska	Noorvik Native Community	713	0.000478953	\$15,616.98	148.0	0.002448462	\$55,270.96	0.008136505	\$19,274.16	\$231,296.11	\$68,405.02	\$389,863.22	\$385,493.51
AK	E - Alaska	Northway Village	327	0.00021966	\$7,162.34	4.2	6.94834E-05	\$1,568.50	0.001373086	\$3,252.63	\$36,309.49	\$12,908.81	\$61,201.78	\$60,515.81
AK	E - Alaska	Nuiqsut (Nookisut), Native Village of	485	0.000325795	\$10,623.05	3.0	4.9631E-05	\$1,120.36	0.007835932	\$18,562.14	\$128,220.48	\$57,597.15	\$216,123.18	\$213,700.81
AK	E - Alaska	Nulato Village	305	0.000204882	\$6,680.47	23.0	0.000380504	\$8,589.41	0.003610402	\$8,552.50	\$73,169.44	\$26,339.58	\$123,331.40	\$121,949.06
AK	E - Alaska	Nunakauyarmiut Tribe	642	0.000431259	\$14,061.85	1.5	2.48155E-05	\$560.18	0.001577705	\$3,737.35	\$47,865.70	\$14,455.38	\$80,680.46	\$79,776.17
AK	E - Alaska	Nunam Igloo, Native Village of	155	0.00010412	\$3,394.99	186.6	0.003087048	\$69,686.22	0.006054842	\$14,343.01	\$466,349.10	\$232,285.56	\$786,058.89	\$777,248.50
AK	E - Alaska	Nunapitchuk, Native Village of	569	0.000382222	\$12,462.92	33.0	0.000545941	\$12,323.93	0.001213624	\$2,874.89	\$39,594.04	\$762.37	\$68,018.15	\$65,990.06
AK	E - Alaska	Ohogamiut, Village of	0	0	\$0.00	200.6	0.003318659	\$74,914.56	0.00430872	\$10,206.71	\$553,098.20	\$294,060.15	\$932,279.62	\$921,830.34
AK	E - Alaska	Old Harbor, Village of	192	0.000128975	\$4,205.41	0.9	1.48893E-05	\$336.11	0.00100959	\$2,391.57	\$48,341.72	\$26,208.01	\$81,482.82	\$80,569.54
AK	E - Alaska	Orutsararmiut Native Village (Bethel)	4,321	0.002902601	\$94,643.70	20.2	0.000334182	\$7,543.74	0.005420539	\$12,840.44	\$183,929.25	\$11,066.47	\$310,023.60	\$306,548.76
AK	E - Alaska	Oscarville Traditional Village	77	5.17242E-05	\$1,686.55	56.0	0.000926445	\$20,913.34	0.001161669	\$2,751.82	\$89,521.05	\$36,020.26	\$150,893.01	\$149,201.75
AK	E - Alaska	Ouzinkie, Native Village of	218	0.00014644	\$4,774.90	12.2	0.000201833	\$4,556.12	0.004312564	\$10,215.81	\$191,030.08	\$11,415.55	\$321,992.46	\$318,383.47
AK	E - Alaska	Paimiut, Native Village of	0	0	\$0.00	0.0	0	\$0.00	0.00046229	\$1,095.09	\$15,091.63	\$9,251.11	\$25,437.83	\$25,152.71
AK	E - Alaska	Pauloff Harbor Village	25	1.67936E-05	\$547.58	16.8	0.000277934	\$6,274.00	0.00210572	\$4,988.13	\$34,707.09	\$11,984.04	\$58,500.84	\$57,845.14
AK	E - Alaska	Pedro Bay Village	34	2.28393E-05	\$744.71	61.8	0.001022398	\$23,079.36	0.001721805	\$4,078.70	\$39,597.84	\$765.14	\$68,265.75	\$65,996.40
AK	E - Alaska	Perryville, Native Village of	109	7.322E-05	\$2,387.45	47.1	0.000779207	\$17,589.61	0.001737356	\$4,115.54	\$38,242.77	\$2,125.08	\$64,460.44	\$63,737.95
AK	E - Alaska	Petersburg Indian Association	422	0.000283475	\$9,243.15	125.4	0.002074576	\$46,830.93	0.025290156	\$59,908.57	\$439,526.61	\$185,338.74	\$740,848.00	\$732,544.35
AK	E - Alaska	Pilot Point, Native Village of	132	8.86701E-05	\$2,891.22	49.7	0.000822222	\$16,860.59	0.004136826	\$9,799.52	\$74,313.23	\$19,694.78	\$125,259.33	\$123,855.39
AK	E - Alaska	Pilot Station Traditional Village	557	0.000374161	\$12,200.08	272.4	0.004506494	\$101,728.44	0.005053615	\$11,971.25	\$386,400.16	\$139,000.31	\$651,300.24	\$644,000.26
AK	E - Alaska	Pitka's Point, Native Village of	119	7.99374E-05	\$2,606.48	129.8	0.002147368	\$48,474.12	0.002742336	\$6,496.18	\$183,056.82	\$67,919.45	\$308,553.06	\$305,094.70
AK	E - Alaska	Platinum Traditional Village	47	3.15719E-05	\$1,029.45	112.5	0.001861162	\$42,013.40	0.0013641	\$3,231.35	\$165,848.05	\$67,424.42	\$279,546.66	\$276,413.42
AK	E - Alaska	Point Hope, Native Village of	836	0.000561577	\$18,311.07	35.6	0.000588954	\$13,294.91	0.007448595	\$17,644.60	\$153,694.44	\$56,116.02	\$259,061.03	\$256,157.40
AK	E - Alaska	Point Lay, Native Village of	277	0.000186073	\$6,067.18	0.0	0	\$0.00	0.001861432	\$4,409.45	\$35,192.62	\$13,649.98	\$59,319.23	\$58,654.37
AK	E - Alaska	Port Graham, Native Village of	169	0.000113525	\$3,701.64	14.3	0.000236574	\$5,340.37	0.003501474	\$8,294.47	\$143,002.99	\$80,700.50	\$241,039.97	\$238,338.32
AK	E - Alaska	Port Heiden, Native Village of	82	5.50829E-05	\$1,796.06	30.4	0.000502927	\$11,352.95	0.004990182	\$11,820.99	\$69,872.49	\$22,931.71	\$117,774.20	\$116,454.15
AK	E - Alaska	Port Lions, Native Village of	179	0.000120242	\$3,920.67	15.7	0.000259736	\$5,863.20	0.003439863	\$8,148.52	\$62,174.27	\$24,691.73	\$104,798.39	\$103,623.78
AK	E - Alaska	Portage Creek Village (Ohgsenakale)	36	2.41827E-05	\$788.51	3.0	4.9631E-05	\$1,120.36	0.000852947	\$2,020.50	\$19,423.83	\$9,386.80	\$32,740.01	\$32,373.05
AK	E - Alaska	Qagan Toyagungin Tribe of Sand Point Village	415	0.000278773	\$9,089.83	4.6	7.61009E-05	\$1,717.88	0.002823732	\$6,689.00	\$58,094.89	\$22,330.77	\$97,922.36	\$96,824.81
AK	E - Alaska	Qawalangin Tribe of Unalaska	421	0.000282804	\$9,221.24	4.3	7.11378E-05	\$1,605.85	0.002393102	\$5,668.90	\$72,782.24	\$33,400.52	\$122,678.75	\$121,303.73
AK	E - Alaska	Rampart Village	39	2.6198E-05	\$854.22	19.8	0.000327565	\$7,394.36	0.003079195	\$7,294.15	\$63,842.50	\$28,225.07	\$107,610.30	\$106,404.17
AK	E - Alaska	Red Devil, Village of	27	1.81371E-05	\$591.39	4.4	7.27921E-05	\$1,643.19	0.000989536	\$2,344.06	\$20,953.46	\$9,786.20	\$35,318.30	\$34,922.44
AK	E - Alaska	Ruby, Native Village of	155	0.000102777	\$3,351.19	14.4	0.00023							

AK	E - Alaska	Stebbins Community Association	645	0.000433274	\$14,127.56	83.0	0.001373124	\$30,996.55	0.005054759	\$11,973.96	\$146,977.92	\$43,663.96	\$247,739.95	\$244,963.20
AK	E - Alaska	Stevens, Native Village of	81	5.44112E-05	\$1,774.16	80.5	0.001331765	\$30,062.92	0.004930253	\$11,679.03	\$114,782.77	\$35,174.25	\$193,473.13	\$191,304.62
AK	E - Alaska	Stony River, Village of	61	4.09763E-05	\$1,336.09	16.5	0.00027297	\$6,161.96	0.001241505	\$2,940.94	\$38,675.01	\$16,075.00	\$65,189.00	\$64,458.34
AK	E - Alaska	Sun'aq Tribe of Kodiak	854	0.000573668	\$18,705.33	0.0	0	\$0.00	0.001749571	\$4,144.47	\$64,673.51	\$21,487.71	\$109,011.02	\$107,789.19
AK	E - Alaska	Takotna Village	21	1.41066E-05	\$459.97	0.7	1.15806E-05	\$261.42	0.000703036	\$1,665.39	\$40,356.53	\$25,280.01	\$68,023.31	\$67,260.88
AK	E - Alaska	Tanacross, Native Village of	143	9.60592E-05	\$3,132.16	5.1	8.43727E-05	\$1,904.61	0.001009229	\$2,390.71	\$27,606.84	\$11,498.64	\$64,532.96	\$46,011.41
AK	E - Alaska	Tanana, Native Village of	241	0.00016189	\$5,278.67	99.6	0.001647749	\$37,195.86	0.001690865	\$4,005.40	\$52,578.01	\$1,122.86	\$100,180.80	\$87,630.01
AK	E - Alaska	Tangimaq Native Village (Lesnoi Village)	23	1.54501E-05	\$503.77	0.0	0	\$0.00	0.000384418	\$910.63	\$4,453.63	\$1,638.82	\$7,506.85	\$7,422.71
AK	E - Alaska	Tattilek, Native Village of	84	5.64264E-05	\$1,839.87	4.5	7.44465E-05	\$1,680.54	0.001385828	\$3,282.82	\$31,346.53	\$14,686.67	\$52,836.43	\$52,244.22
AK	E - Alaska	Tazlina, Native Village of	82	5.50829E-05	\$1,796.06	123.8	0.002048106	\$46,233.41	0.003311117	\$7,843.54	\$163,202.12	\$56,011.66	\$275,086.79	\$272,003.53
AK	E - Alaska	Telida Village	3	2.01523E-06	\$65.71	16.2	0.000268007	\$6,049.93	0.000216721	\$513.38	\$6,957.39	\$154.01	\$13,740.42	\$11,595.65
AK	E - Alaska	Teller, Native Village of	311	0.0002608912	\$6,811.89	96.9	0.001603081	\$36,187.54	0.004926978	\$11,671.27	\$158,541.36	\$54,018.74	\$267,230.81	\$264,235.60
AK	E - Alaska	Tetlin Village	129	8.66548E-05	\$2,825.51	115.8	0.001915756	\$43,245.79	0.00538981	\$12,767.65	\$154,763.42	\$47,260.49	\$260,862.87	\$257,939.03
AK	E - Alaska	Togiak, Traditional Village of	821	0.000551501	\$17,982.52	10.9	0.000180326	\$4,070.63	0.003858502	\$9,140.21	\$95,919.87	\$34,565.36	\$161,678.59	\$159,866.44
AK	E - Alaska	Tuluksak Native Community	515	0.000345948	\$11,280.14	19.4	0.000320947	\$7,244.98	0.001626541	\$3,853.03	\$42,842.45	\$6,992.87	\$72,213.48	\$71,404.09
AK	E - Alaska	Tuntutuliak, Native Village of	468	0.000314376	\$10,250.69	154.8	0.002560959	\$57,810.43	0.005715104	\$13,538.22	\$383,108.47	\$181,044.08	\$645,751.91	\$638,514.12
AK	E - Alaska	Tununak, Native Village of	394	0.000264667	\$8,629.86	35.4	0.000585646	\$13,220.22	0.001192563	\$2,825.00	\$37,937.48	\$1,333.30	\$63,945.85	\$63,229.13
AK	E - Alaska	Twin Hills Village	64	4.56785E-05	\$1,489.42	24.8	0.000410283	\$9,261.62	0.002885924	\$6,836.32	\$44,806.07	\$13,129.84	\$75,523.27	\$74,676.78
AK	E - Alaska	Tyonek, Native Village of	218	0.000143753	\$4,687.28	113.4	0.001876052	\$42,349.50	0.005862945	\$13,888.43	\$150,332.48	\$42,136.55	\$253,394.26	\$250,554.14
AK	E - Alaska	Ugashik Village	9	6.04569E-06	\$197.13	95.1	0.001573302	\$35,515.33	0.006553762	\$15,524.88	\$86,425.39	\$8,012.37	\$145,675.09	\$144,042.32
AK	E - Alaska	Umkumiut Native Village	24	1.61218E-05	\$525.68	0.0	0	\$0.00	0.000128869	\$305.27	\$4,537.18	\$2,279.56	\$7,647.68	\$7,561.96
AK	E - Alaska	Unalakleet, Native Village of	799	0.000536722	\$17,500.65	164.1	0.002714815	\$61,283.54	0.006661314	\$15,779.65	\$205,551.90	\$46,354.10	\$346,469.85	\$342,586.50
AK	E - Alaska	Unga, Native Village of	43	2.88849E-05	\$941.84	24.4	0.000403665	\$9,112.24	0.003447444	\$8,166.48	\$51,299.67	\$16,948.39	\$86,468.62	\$85,499.45
AK	E - Alaska	Venetie Tribal Government, Native Village of	389	0.000261308	\$8,520.34	322.9	0.005341949	\$120,587.79	0.008569453	\$20,299.74	\$273,357.40	\$37,994.73	\$460,760.01	\$455,595.66
AK	E - Alaska	Wainwright, Village of	625	0.000419839	\$13,689.50	0.6	9.9262E-06	\$224.07	0.003137496	\$7,432.26	\$45,464.11	\$9,822.51	\$76,632.44	\$75,773.52
AK	E - Alaska	Wales, Native Village of	159	0.000106807	\$3,482.61	135.2	0.002236703	\$50,490.77	0.006758839	\$16,010.67	\$201,479.59	\$68,142.08	\$339,605.72	\$335,799.31
AK	E - Alaska	White Mountain, Native Village of	213	0.000143081	\$4,665.38	183.9	0.00304238	\$68,677.90	0.008955604	\$21,214.48	\$279,617.38	\$97,136.44	\$471,311.58	\$466,028.97
AK	E - Alaska	Wrangell Cooperative Association	514	0.000345276	\$11,258.24	5.9	9.76076E-05	\$2,203.37	0.009404911	\$22,278.82	\$384,676.53	\$227,978.00	\$648,394.97	\$641,127.56
AK	E - Alaska	Yakutat Tlingit Tribe	366	0.000245858	\$8,016.57	13.9	0.000229957	\$5,190.99	0.004021805	\$9,527.05	\$113,256.72	\$54,909.55	\$190,900.88	\$188,761.21
AK	E - Alaska	Yupit of Andreafsky	119	7.99374E-05	\$2,606.48	250.1	0.00413757	\$93,400.45	0.020217131	\$4,778.28	\$49,693.72	\$1,705.73	\$152,184.66	\$82,822.86
WI	F - Midwest	Bad River Band of the Lake Superior Tribe	2,443	0.001641068	\$53,509.50	140.2	0.002319422	\$52,358.03	0.017712378	\$41,957.96	\$401,617.37	\$97,112.13	\$646,554.99	\$669,362.29
MI	F - Midwest	Bay Mills Indian Community	1,034	0.000694582	\$22,647.90	27.3	0.000451642	\$10,195.25	0.006140689	\$14,546.37	\$114,197.24	\$23,275.58	\$184,862.34	\$190,328.73
MN	F - Midwest	Bois Forte Band of Chippewa	577	0.000387596	\$12,638.14	121.6	0.00201171	\$45,411.81	0.052782019	\$125,032.66	\$592,928.19	\$171,844.30	\$947,855.11	\$988,213.65
MN	F - Midwest	Fond du Lac Band of Lake Superior Chippewa	6,631	0.004454327	\$145,240.07	34.5	0.000570756	\$12,884.11	0.024299024	\$57,560.73	\$684,457.07	\$194,856.67	\$1,094,998.65	\$1,140,761.77
WI	F - Midwest	Forest County Potawatomi Community	743	0.000499105	\$16,274.07	64.6	0.001068721	\$24,125.03	0.00754877	\$17,881.90	\$171,413.59	\$45,345.17	\$275,039.76	\$285,689.31
MN	F - Midwest	Grand Portage Chippewa	488	0.00032781	\$10,688.76	60.0	0.00099262	\$22,407.15	0.011073743	\$26,232.03	\$203,670.85	\$61,912.22	\$324,911.01	\$339,451.42
MI	F - Midwest	Grand Traverse Band of Ottawa and Chippewa Indians	4,622	0.003104795	\$101,236.56	55.8	0.000923136	\$20,838.65	0.074845034	\$177,296.62	\$2,085,982.54	\$883,733.66	\$3,269,088.02	\$3,476,637.56
MI	F - Midwest	Hannahville Indian Community	4,225	0.000285491	\$9,308.86	79.5	0.001315221	\$29,689.47	0.019491841	\$46,173.24	\$430,122.81	\$163,239.35	\$678,533.72	\$716,871.35
WI	F - Midwest	Ho-Chunk Nation of Wisconsin	14,756	0.009912237	\$323,203.51	145.2	0.00240214	\$54,225.29	0.013169937	\$311,975.99	\$4,757,955.00	\$2,010,409.79	\$47,577,669.59	\$7,929,925.00
MI	F - Midwest	Keweenaw Bay Indian Community	2,406	0.001616213	\$52,699.08	247.8	0.00409952	\$92,541.51	0.028927095	\$68,523.93	\$603,679.10	\$152,801.87	\$970,245.50	\$1,006,131.83
WI	F - Midwest	Lac Courte Oreilles Band of Lake Superior Chippewa Indians	2,979	0.002001122	\$65,249.61	40.6	0.000671673	\$15,162.17	0.014191423	\$33,617.34	\$306,046.00	\$72,884.28	\$492,959.41	\$510,076.67
WI	F - Midwest	Lac du Flambeau Band of Lake Superior Chippewa Indians	2,288	0.001536948	\$50,114.51	129.5	0.002142405	\$48,362.09	0.046850752	\$110,982.38	\$666,993.94	\$190,470.62	\$1,066,923.53	\$1,111,656.57
MI	F - Midwest	Lac Vieux Desert Band of Lake Superior Chippewa Indians	144	9.6731E-05	\$3,154.06	10.6	0.000175363	\$3,958.60	0.010418266	\$24,679.30	\$274,162.24	\$122,267.66	\$428,221.86	\$456,937.07
MN	F - Midwest	Leech Lake Band of Ojibwe	7,324	0.004919844	\$160,418.98	135.7	0.002244975	\$50,677.49	0.079335624	\$187,934.15	\$2,092,452.45	\$806,521.75	\$3,298,004.84	\$3,487,420.75
MI	F - Midwest	Little River Band of Ottawa Indians	1,254	0.000842365	\$27,466.60	42.8	0.000708069	\$15,983.76	0.006397033	\$15,153.61	\$392,516.68	\$164,451.50	\$654,194.47	\$645,194.47
MI	F - Midwest	Little Traverse Bay Band of Odawa Indians	3,365	0.002260415	\$73,704.24	6.7	0.000110843	\$2,502.13	0.038490525	\$91,178.26	\$1,036,538.60	\$424,050.57	\$1,627,973.80	\$1,727,564.33
MN	F - Midwest	Lower Sioux Indian Community	734	0.000493059	\$16,076.94	17.9	0.000296132	\$6,684.80	0.023550655	\$55,787.96	\$339,199.38	\$119,514.58	\$537,263.66	\$565,332.29
MI	F - Midwest	Match-e-be-Nash-She-Wish Band of Pottawatomis Indians	750	0.000503807	\$16,427.39	2.2	3.63961E-05	\$821.60	0.007253483	\$17,182.41	\$191,241.06	\$75,363.20	\$301,035.66	\$318,735.10
WI	F - Midwest	Menominee Indian Tribe	3,669	0.002464624	\$80,362.81	336.8	0.005571906	\$125,777.77	0.051591655	\$122,212.87	\$887,169.90	\$213,055.04	\$1,428,579.40	\$1,478,616.50
MN	F - Midwest	Millie Lacs Band of Ojibwe	3,836	0.002576805	\$84,020.65	53.0	0.000876814	\$19,792.98	0.015551674	\$36,839.57	\$555,180.51	\$185,825.12	\$881,658.83	\$925,300.84
MI	F - Midwest	Nottawaseppi Huron Band of the Potawatomi	2,166	0.001454995	\$47,442.32	21.4	0.000354034	\$7,991.88	0.006371802	\$15,093.84	\$185,039.67	\$42,783.75	\$298,351.46	\$308,399.45
WI	F - Midwest	Oneida Tribe of Indians	12,576	0.008447837	\$275,454.55	35.8	0.000592263	\$13,369.60	0.020437802	\$48,414.08	\$466,013.56	\$0.00	\$776,689.27	\$776,689.27
MI	F - Midwest	Pokagon Band of Potawatomi Indians	8,110	0.005447834	\$177,634.89	40.7	0.000673327	\$15,199.51	0.013525014	\$32,038.72	\$403,988.63	\$35,998.24	\$664,860.01	\$673,314.39
MN	F - Midwest	Prairie Island Indian Community	0	0	\$0.00	15.1	0.000249809	\$5,639.13	0.019375382	\$45,897.36	\$364,019.75	\$154,790.07	\$570,346.31	\$606,699.58
WI	F - Midwest	Red Cliff Band of Lake Superior Chippewa Indians	1,019	0.000684506	\$22,319.35	77.5	0.001282134	\$28,942.56	0.015164496	\$35,922.61	\$325,359.41	\$105,050.32	\$517,594.06	\$525,665.69
MN	F - Midwest	Red Lake Band of Chippewa Indians	7,936	0.005330951	\$173,823.74	556.9	0.009213167	\$207,975.65	0.063293478	\$149,932.72	\$1,430,576.97	\$341,728.99	\$2,304,038.07	\$2,384,294.94
IA	F - Midwest	Sac & Fox Tribe of the Mississippi in Iowa	862	0.000579042	\$18,880.55	38.7	0.00064024	\$14,452.61	0.008639634	\$20,465.99	\$122,122.60	\$122,363.68	\$198,285.44	\$203,537.67
MI	F - Midwest	Saginaw Chippewa Indian Tribe	6,554	0.004026202	\$143,553.53	20.7	0.000342454	\$7,730.47	0.02038658	\$48,292.74	\$606,618.14	\$165,878.03	\$972,072.90	\$1,011,030.24
MI	F - Midwest	Sault Ste. Marie Tribe of Chippewa Indians	13,962	0.009378873	\$305,812.38	30.0	0.00049631	\$11,203.57	0.023450547	\$55,550.82	\$638,088.80	\$42,778.91	\$1,053,434.48	\$1,063,481.33
MN	F - Midwest	Shakopee Mdewakanton Sioux Community	324	0.000217645	\$7,096.63	4.4	7.27921E-05	\$1,643.19	0.017015905	\$40,308.12	\$189,970.51	\$62,840.61	\$301,859.07	\$316,617.52
WI	F - Midwest	Sokaogon Chippewa Community	700	0.00047022	\$15,332.24	39.3	0.000650166	\$14,676.68	0.003898554	\$9,235.09	\$132,868.47	\$39,952.03	\$212,064.51	\$221,447.46
WI	F - Midwest	St. Croix Chippewa Indians	666	0.000447381	\$14,587.53	20.5	0.000339145	\$7,655.77	0.005222348	\$12,370.96	\$199,394.25	\$79,616.81	\$313,625.33	\$322,327.76
WI	F - Midwest	Stockbridge-Munsee Community	924	0.00062069	\$20,238.55	97.4	0.001611353	\$36,374.27	0.017941685	\$42,501.15	\$464,759.93	\$170,648.32	\$734,522.22	\$774,599.88
MN	F - Midwest	Upper Sioux Community	822	0.00055										

OK	G - Eastern Oklahoma	Wyandotte Nation	3,021	0.002029335	\$66,169.55	34.6	0.000572411	\$12,921.45	0.007403683	\$17,538.21	\$162,241.97	\$45,045.22	\$303,916.40	\$270,403.28
AZ	H - Western	Ak-Chin Indian Community	798	0.000536051	\$17,478.75	23.3	0.000385467	\$8,701.44	0.006764733	\$16,024.63	\$188,929.60	\$185,773.35	\$416,907.78	\$314,882.67
AZ	H - Western	Chemehuevi Indian Tribe	163	0.000109494	\$3,570.22	50.6	0.000837109	\$18,896.69	0.003836776	\$9,088.75	\$72,798.61	\$56,289.20	\$160,643.46	\$121,331.01
AZ	H - Western	Cocopah Tribe	628	0.000421854	\$13,755.21	10.5	0.000173708	\$3,921.25	0.003860842	\$9,145.75	\$60,793.57	\$46,536.37	\$134,152.16	\$101,322.62
AZ	H - Western	Colorado River Indian Tribes	2,722	0.001828484	\$59,620.49	337.4	0.005581832	\$126,002.85	0.045749073	\$108,372.67	\$485,461.41	\$291,802.11	\$1,071,259.52	\$809,102.35
NV	H - Western	Duckwater Shoshone Tribe	737	0.000495074	\$16,142.65	20.3	0.000335836	\$7,581.08	0.001683255	\$3,987.38	\$32,998.10	\$19,670.39	\$80,379.60	\$54,996.83
NV	H - Western	Ely Shoshone Tribe	1,155	0.000775863	\$25,298.19	10.8	0.000177867	\$4,033.29	0.001937919	\$4,590.64	\$58,140.41	\$36,234.94	\$128,297.46	\$96,900.68
NV	H - Western	Fort McDermitt Paiute and Shoshone Tribes	2,058	0.001382447	\$45,076.77	16.9	0.000279588	\$6,311.35	0.006896666	\$8,740.26	\$93,890.53	\$53,167.75	\$207,186.66	\$156,484.22
AZ	H - Western	Fort McDowell Yavapai Nation	1,005	0.0006675102	\$22,012.71	35.0	0.000579028	\$13,070.83	0.005428722	\$12,859.83	\$88,767.38	\$59,170.74	\$195,881.49	\$147,945.64
AZ	H - Western	Fort Mojave Indian Tribe	642	0.000431259	\$14,061.85	104.7	0.001732122	\$39,100.47	0.014783924	\$35,020.89	\$306,722.30	\$281,933.43	\$676,838.94	\$511,203.83
AZ	H - Western	Gila River Indian Community	21,271	0.014288641	\$465,902.82	312.4	0.005168241	\$116,666.54	0.0716993	\$169,844.78	\$943,683.35	\$549,552.41	\$2,245,649.96	\$1,572,805.58
UT	H - Western	Goshute Reservation, Confederated Tribes of the	1,060	0.0007712047	\$23,217.38	50.0	0.000827183	\$18,672.62	0.007883461	\$18,674.83	\$166,194.37	\$139,979.22	\$366,738.33	\$276,990.62
AZ	H - Western	Havasupai Tribe	556	0.000373489	\$12,178.18	140.7	0.002327694	\$52,544.76	0.006958234	\$16,483.01	\$104,675.95	\$60,227.57	\$246,109.46	\$174,459.91
AZ	H - Western	Hopi Tribe	24,409	0.01639657	\$534,635.04	1,106.3	0.018302256	\$413,150.41	0.075981323	\$179,988.32	\$1,829,199.41	\$1,079,490.39	\$4,036,463.57	\$3,048,665.69
AZ	H - Western	Hualapai Indian Tribe	1,553	0.001043217	\$34,015.66	678.8	0.011229839	\$253,499.50	0.149644466	\$354,485.22	\$1,188,496.90	\$792,138.83	\$2,622,636.11	\$1,980,828.16
AZ	H - Western	Kaibab Band of Paiute Indians	383	0.000257277	\$8,388.92	104.2	0.00172385	\$38,913.74	0.004538011	\$10,749.86	\$71,138.43	\$41,859.15	\$171,050.11	\$118,564.05
NV	H - Western	Las Vegas Tribe of Paiute Indians	108	7.25482E-05	\$2,365.54	8.8	0.000145584	\$3,862.38	0.00163047	\$3,862.34	\$26,286.93	\$22,205.74	\$56,006.93	\$43,811.55
NV	H - Western	Lovelock Paiute Tribe	564	0.000378863	\$12,353.40	1.3	2.15068E-05	\$485.49	0.00133547	\$3,163.53	\$34,696.38	\$25,865.12	\$76,563.91	\$57,827.30
NV	H - Western	Moapa Band of Paiute Indians	214	0.000143753	\$4,687.28	2.3	3.80504E-05	\$858.94	0.001415411	\$3,352.90	\$25,450.74	\$21,811.86	\$56,161.73	\$42,417.91
UT	H - Western	Paiute Indian Tribe of Utah	1,682	0.001129871	\$36,841.17	5.9	9.76076E-05	\$2,203.37	0.00464408	\$10,575.51	\$73,546.46	\$39,907.17	\$163,073.68	\$122,577.43
NV	H - Western	Paiute-Shoshone Tribe of the Fallon Reservation and Colony	754	0.000506494	\$16,515.01	69.4	0.00114813	\$25,917.60	0.00670588	\$15,885.22	\$76,580.39	\$43,708.36	\$178,606.57	\$127,633.98
AZ	H - Western	Pascua Yaqui Tribe	8,688	0.005836101	\$190,294.94	20.3	0.000335836	\$7,581.08	0.025732466	\$60,956.34	\$422,835.79	\$251,396.47	\$933,064.62	\$704,726.32
NV	H - Western	Pyramid Lake Paiute Tribe	4,058	0.002725932	\$88,883.16	200.5	0.003317005	\$74,877.21	0.016677097	\$39,505.53	\$256,110.29	\$148,842.43	\$608,218.62	\$426,850.47
AZ	H - Western	Quechan Tribe	4,882	0.003279448	\$106,931.39	24.4	0.000403665	\$9,112.24	0.008587484	\$20,342.46	\$231,216.83	\$142,619.37	\$510,222.28	\$385,361.38
NV	H - Western	Reno-Sparks Indian Colony	2,172	0.001459025	\$47,573.73	15.7	0.000259736	\$5,863.20	0.005222793	\$12,372.01	\$98,235.52	\$53,152.03	\$217,196.50	\$163,725.86
AZ	H - Western	Salt River Pima-Maricopa Indian Community	4,479	0.003008736	\$98,104.40	148.6	0.002458389	\$55,495.03	0.052302947	\$123,897.81	\$742,903.28	\$618,951.65	\$1,639,352.16	\$1,238,172.13
AZ	H - Western	San Carlos Apache Tribe	12,095	0.008124729	\$264,919.12	1,008.7	0.016687594	\$376,701.46	0.085862056	\$203,394.29	\$1,256,860.93	\$681,028.58	\$2,782,904.37	\$2,094,768.22
AZ	H - Western	San Juan Southern Paiute Tribe	416	0.000279445	\$9,111.73	0.0	0.0	\$0.00	0.001880314	\$4,454.18	\$30,420.82	\$23,142.38	\$67,129.11	\$50,701.37
NV	H - Western	Shoshone-Paiute Tribes of Duck Valley	4,060	0.002727276	\$88,926.96	304.8	0.005042509	\$113,828.30	0.022901663	\$54,250.59	\$309,977.50	\$183,708.22	\$750,691.57	\$516,629.16
UT	H - Western	Skull Valley Band of Goshute Indians	38	2.55262E-05	\$832.32	2.6	4.30135E-05	\$970.98	0.000820584	\$1,943.84	\$16,131.48	\$15,718.45	\$35,597.08	\$26,885.81
NV	H - Western	Summit Lake Paiute Tribe	12	8.06091E-06	\$262.84	13.9	0.000229957	\$5,190.99	0.002616082	\$6,197.11	\$35,894.48	\$31,662.33	\$79,207.74	\$58,824.13
NV	H - Western	Te-Moak Tribe of Western Shoshone Indians of Nevada	1,014	0.000681147	\$22,209.84	43.3	0.000716341	\$16,170.49	0.03402638	\$10,192.30	\$65,098.01	\$36,830.41	\$150,501.66	\$108,496.69
AZ	H - Western	Tohono O'odham Nation	14,917	0.010020387	\$326,729.93	735.2	0.012162902	\$274,562.22	0.097812057	\$231,702.04	\$1,148,604.10	\$642,057.47	\$2,623,655.76	\$1,914,340.16
AZ	H - Western	Tonto Apache Tribe	147	9.87462E-05	\$3,219.77	1.2	1.98524E-05	\$448.14	0.0012254	\$2,902.79	\$22,863.51	\$21,018.32	\$50,452.53	\$38,105.85
UT	H - Western	Ute Indian Tribe	3,408	0.002289299	\$74,646.08	797.4	0.013191918	\$297,790.96	0.091618205	\$217,029.74	\$2,752,633.99	\$2,732,090.34	\$6,074,191.11	\$4,587,723.31
NV	H - Western	Walker River Paiute Tribe	6,016	0.004041205	\$131,769.61	152.9	0.002529526	\$57,100.87	0.015124162	\$35,826.86	\$312,415.97	\$174,030.04	\$711,143.36	\$520,693.29
NV	H - Western	Washoe Tribe of Nevada & California	3,164	0.002125394	\$69,301.70	9.3	0.000153856	\$3,473.11	0.005146303	\$12,190.82	\$116,484.18	\$65,271.73	\$266,721.54	\$194,140.31
AZ	H - Western	White Mountain Apache Tribe	14,042	0.009432612	\$307,564.63	876.3	0.014497213	\$327,256.36	0.131041969	\$310,418.70	\$1,342,533.90	\$741,261.31	\$3,029,034.89	\$2,237,556.49
NV	H - Western	Winnemucca Indian Colony	48	3.22437E-05	\$1,051.35	0.5	8.27183E-06	\$186.73	0.000760481	\$1,801.46	\$14,590.09	\$14,566.07	\$32,195.71	\$24,316.82
AZ	H - Western	Yavapai-Apache Nation of Camp Verde	865	0.000581058	\$18,946.26	11.6	0.000191907	\$4,332.05	0.002997859	\$7,101.48	\$53,142.09	\$33,745.87	\$117,267.75	\$88,570.14
AZ	H - Western	Yavapai-Prescott Tribe	141	9.47157E-05	\$3,088.35	26.7	0.000441716	\$9,971.18	0.001885399	\$4,466.23	\$29,562.24	\$18,146.51	\$65,234.51	\$49,270.41
NV	H - Western	Yerington Paiute Tribe	1,798	0.001207794	\$39,381.94	17.3	0.000286205	\$6,460.73	0.003392533	\$8,036.40	\$86,787.67	\$50,846.16	\$191,512.90	\$144,646.12
NV	H - Western	Yomba Shoshone Tribe	378	0.000253919	\$8,279.41	10.7	0.000507891	\$11,464.99	0.002098165	\$4,970.24	\$40,125.95	\$23,704.67	\$88,545.25	\$66,876.58
CA	J - Pacific	Agua Caliente Band of Cahuilla Indians	324	0.000217645	\$7,096.63	5.1	8.43727E-05	\$1,904.61	0.167836669	\$397,579.81	\$2,866,671.42	\$1,784,173.98	\$5,057,426.45	\$4,777,785.70
CA	J - Pacific	Alturas Indian Rancheria	2	1.34349E-06	\$43.81	0.3	4.9631E-06	\$112.04	0.000444813	\$1,053.69	\$4,225.87	\$2,019.94	\$7,455.34	\$7,403.11
CA	J - Pacific	Augustine Band of Cahuilla Indians	0	0	\$0.00	3.3	5.45941E-05	\$1,232.39	0.007913607	\$18,746.14	\$170,120.07	\$110,029.88	\$300,128.48	\$283,533.45
CA	J - Pacific	Barona Group-Capitan Grande Band	396	0.00026601	\$8,673.66	1.2	1.98524E-05	\$448.14	0.027462701	\$65,055.00	\$383,488.55	\$218,891.12	\$676,556.48	\$639,147.58
CA	J - Pacific	Bear River Band of the Rohrerville Rancheria	113	7.59069E-05	\$2,475.06	2.6	4.30135E-05	\$970.98	0.008708524	\$20,629.18	\$70,178.86	\$29,556.56	\$123,810.65	\$116,964.77
CA	J - Pacific	Berry Creek Rancheria of Maidu Indians	1,252	0.000841022	\$27,422.80	5.0	8.27183E-05	\$1,867.26	0.006759364	\$16,011.92	\$61,925.91	\$6,275.98	\$113,503.86	\$103,209.85
CA	J - Pacific	Big Lagoon Rancheria	22	1.47783E-05	\$481.87	0.0	0	\$0.00	0.000520014	\$1,231.83	\$4,581.61	\$1,787.64	\$8,082.95	\$7,362.02
CA	J - Pacific	Big Pine Band-Owens Valley Paiute Shoshone Indians	335	0.000225034	\$7,337.57	3.6	5.95572E-05	\$1,344.43	0.004789109	\$11,344.68	\$52,244.52	\$19,899.40	\$92,170.60	\$87,074.20
CA	J - Pacific	Big Sandy Rancheria of Mono Indians	988	0.000663682	\$21,640.35	3.2	5.29397E-05	\$1,195.05	0.00291848	\$6,913.44	\$43,609.07	\$4,293.59	\$77,651.50	\$72,681.78
CA	J - Pacific	Big Valley Band of Pomo Indians	1,624	0.00109091	\$35,570.79	0.0	0	\$0.00	0.006973841	\$16,519.98	\$69,381.17	\$7,109.67	\$128,581.61	\$115,635.28
CA	J - Pacific	Blue Lake Rancheria	39	2.6198E-05	\$854.22	0.2	3.30873E-06	\$74.69	0.002245801	\$5,319.96	\$48,957.00	\$31,164.82	\$86,370.70	\$81,594.99
CA	J - Pacific	Bridgeport Paiute Indian Colony	24	1.61218E-05	\$525.68	2.0	3.30873E-05	\$746.90	0.001436116	\$3,401.94	\$12,983.82	\$5,247.91	\$22,690.26	\$21,639.70
CA	J - Pacific	Buena Vista Rancheria of Me-Wuk Indians	14	9.4044E-06	\$306.64	0.0	0	\$0.00	0.000470338	\$1,114.16	\$4,243.02	\$1,821.78	\$7,485.60	\$7,071.70
CA	J - Pacific	Cabazon Band of Mission Indians	21	1.41066E-05	\$459.97	4.8	7.94096E-05	\$1,792.57	0.001550648	\$3,673.25	\$8,323.75	\$834.02	\$15,083.55	\$13,872.91
CA	J - Pacific	Cachil DeHe Band of Wintun Indians	72	4.83655E-05	\$1,577.03	0.7	1.15806E-05	\$261.42	0.001749851	\$4,145.13	\$16,304.56	\$6,476.62	\$28,764.77	\$27,174.27
CA	J - Pacific	Cahto Indian Tribe	242	0.000162562	\$5,300.57	1.4	2.31611E-05	\$522.83	0.002736948	\$6,483.42	\$24,812.29	\$6,655.12	\$43,774.23	\$41,353.82
CA	J - Pacific	Cahuilla Band of Mission Indians	122	8.19526E-05	\$2,672.19	11.2	0.000185289	\$4,182.67	0.007511575	\$17,793.79	\$78,502.58	\$35,344.25	\$138,495.48	\$130,837.64
CA	J - Pacific	California Valley Miwok Tribe	0	0	\$0.00	0.0	0	\$0.00	0.000403881	\$956.73	\$3,930.31	\$2,046.87	\$6,933.92	\$6,550.52
CA	J - Pacific	Campo Band of Diegueno Mission Indians	272	0.000182714	\$5,957.67	0.0	0	\$0.00	0.009873547	\$23,388.95	\$124,991.66	\$66,173.96	\$220,512.24	\$208,319.43
CA	J - Pacific	Capitan Grande Band of Diegueno Mission Indians	0	0	\$0.00	0.0	0	\$0.00	0.000794126	\$1,881.17	\$8,805.81	\$4,848.37	\$15,535.34	\$14,676.34
CA	J - Pacific	Cedarville Rancheria	24	1.61218E-05	\$525.68	1.1	1.8198E-05	\$410.80	0.000865582	\$2,050.43	\$18,156.13	\$10,888.29	\$32,031.32	\$30,260.21
CA	J - Pacific	Cher-Ae Heights Indian Community	70	4.7022E-05	\$1,									

CA	J - Pacific	Hopland Band of Pomo Indians	1,758	0.001180924	\$38,505.81	1.4	2.31611E-05	\$522.83	0.005588443	\$13,238.18	\$67,870.31	\$7,031.55	\$127,168.69	\$113,117.19
CA	J - Pacific	Inaja Band of Diegueno Mission Indians	0	0	\$0.00	0.0	0	\$0.00	0.000505932	\$1,198.48	\$6,617.24	\$3,858.52	\$11,674.24	\$11,028.73
CA	J - Pacific	Ione Band of Miwok Indians	1,182	0.000794	\$25,889.57	4.2	6.94834E-05	\$1,568.50	0.006881795	\$16,301.94	\$57,813.18	\$5,945.01	\$107,518.20	\$96,355.29
CA	J - Pacific	Jackson Rancheria of Me-Wuk Indians	0	0	\$0.00	0.0	0	\$0.00	0.001490027	\$3,529.65	\$13,989.91	\$7,161.66	\$24,681.22	\$23,316.52
CA	J - Pacific	Jamul Indian Village	1	6.71743E-07	\$21.90	0.1	1.65437E-06	\$37.35	0.005511497	\$13,055.91	\$244,087.03	\$173,419.96	\$430,622.15	\$406,811.72
CA	J - Pacific	Karuk Tribe	7,002	0.004703543	\$153,366.16	12.8	0.000211759	\$4,780.19	0.0040468873	\$95,864.67	\$384,712.72	\$39,992.45	\$678,716.18	\$641,187.87
CA	J - Pacific	Kashia Band of Pomo Indians	1,716	0.001152711	\$37,585.88	0.7	1.15806E-05	\$261.42	0.007208076	\$17,074.85	\$66,053.17	\$7,080.61	\$128,055.93	\$110,088.62
CA	J - Pacific	La Jolla Band of Luiseno Mission Indians	326	0.000218988	\$7,140.44	0.5	8.27183E-06	\$186.73	0.009715072	\$23,013.54	\$93,901.78	\$41,420.49	\$165,662.98	\$156,502.96
CA	J - Pacific	La Posta Band of Diegueno Mission Indians	17	1.14196E-05	\$372.35	0.0	0	\$0.00	0.020043102	\$4,839.80	\$9,975.91	\$2,411.59	\$17,599.66	\$16,626.52
CA	J - Pacific	Los Coyotes Band of Cahuilla & Cupeno Indians	62	4.16481E-05	\$1,358.00	18.3	0.000302749	\$6,834.18	0.008521518	\$20,186.19	\$79,893.93	\$32,677.82	\$140,950.12	\$133,156.55
CA	J - Pacific	Lower Lake Rancheria	0	0	\$0.00	0.0	0	\$0.00	0.001626775	\$3,853.58	\$15,670.03	\$8,121.69	\$27,645.31	\$26,116.71
CA	J - Pacific	Lytton Rancheria	546	0.000366772	\$11,959.14	0.0	0	\$0.00	0.003940813	\$9,335.19	\$34,001.39	\$4,690.05	\$56,668.78	\$56,668.98
CA	J - Pacific	Manchester Band of Pomo Indians	2,032	0.001364981	\$44,507.29	2.1	3.47417E-05	\$784.25	0.010722018	\$25,398.85	\$105,188.09	\$10,294.05	\$186,172.53	\$175,313.48
CA	J - Pacific	Manzanita Band of Diegueno Mission Indians	85	5.70981E-05	\$1,861.77	3.2	5.29397E-05	\$1,195.05	0.004033029	\$9,553.64	\$24,397.50	\$6,034.49	\$43,042.45	\$40,662.50
CA	J - Pacific	Mechoopda Indian Tribe	1,008	0.000677117	\$22,078.42	0.0	0	\$0.00	0.005285083	\$12,519.57	\$45,844.81	\$4,708.27	\$85,151.06	\$76,408.01
CA	J - Pacific	Mesa Grande Band of Diegueno Mission Indians	67	4.50068E-05	\$1,467.51	5.5	9.09902E-05	\$2,053.99	0.002598379	\$6,155.17	\$60,887.18	\$36,854.26	\$107,418.12	\$101,478.64
CA	J - Pacific	Middletown Rancheria of Pomo Indians	182	0.000122257	\$3,986.38	0.6	9.9262E-06	\$224.07	0.002656522	\$6,292.90	\$24,998.30	\$8,600.74	\$44,102.40	\$41,663.84
CA	J - Pacific	Mooretown Rancheria of Maidu Indians	2,282	0.001532917	\$49,983.09	1.7	2.81242E-05	\$634.87	0.02428209	\$57,520.62	\$149,987.37	\$15,107.95	\$273,233.88	\$249,978.94
CA	J - Pacific	Morongo Band of Cahuilla Mission Indians	622	0.000417824	\$13,623.79	0.0	0	\$0.00	0.008846216	\$20,955.35	\$57,196.45	\$9,131.28	\$100,906.87	\$95,327.41
CA	J - Pacific	Northfork Rancheria of Mono Indians	3,560	0.002391404	\$77,975.37	3.5	5.79028E-05	\$1,307.08	0.01529706	\$36,236.43	\$134,065.83	\$14,608.03	\$264,192.75	\$223,443.05
CA	J - Pacific	Paiute-Shoshone Indians of the Bishop Community	1,526	0.00102508	\$33,424.27	8.4	0.000138967	\$3,137.00	0.013246178	\$31,378.20	\$223,156.98	\$102,600.57	\$393,697.02	\$371,928.30
CA	J - Pacific	Paiute-Shoshone Indians of the Lone Pine Community	526	0.000353337	\$11,521.08	1.7	2.81242E-05	\$634.87	0.004163169	\$9,861.92	\$35,238.00	\$4,911.56	\$62,167.44	\$58,730.01
CA	J - Pacific	Pala Band of Luiseno Mission Indians	769	0.00051657	\$16,843.56	0.0	0	\$0.00	0.006408583	\$15,180.97	\$50,000.15	\$6,186.37	\$88,211.05	\$83,333.59
CA	J - Pacific	Paskenta Band of Nomlaki Indians	540	0.000362741	\$11,827.72	0.0	0	\$0.00	0.004072101	\$9,646.19	\$33,836.13	\$4,384.18	\$56,694.23	\$56,393.55
CA	J - Pacific	Pauma Band of Luiseno Mission Indians	175	0.000117555	\$3,833.06	2.7	4.46679E-05	\$1,008.32	0.007026445	\$16,644.59	\$227,575.29	\$152,430.62	\$401,491.87	\$379,292.15
CA	J - Pacific	Perchanga Band of Luiseno Mission Indians	397	0.000266682	\$8,695.57	0.0	0	\$0.00	0.004665932	\$11,052.89	\$34,222.26	\$6,404.72	\$60,375.44	\$57,037.09
CA	J - Pacific	Picayune Rancheria of Chukchansi Indians	2,468	0.001657861	\$54,057.08	0.8	1.32349E-05	\$298.76	0.012157011	\$28,798.13	\$106,511.82	\$11,101.02	\$200,766.81	\$177,519.70
CA	J - Pacific	Pinoleville Pomo Nation	474	0.000318406	\$10,382.11	0.0	0	\$0.00	0.003596931	\$8,520.59	\$32,018.30	\$5,566.19	\$56,487.19	\$53,363.84
CA	J - Pacific	Pit River Tribe of California	4,762	0.003198839	\$104,303.00	8.9	0.000147239	\$3,323.73	0.055506451	\$131,486.43	\$1,057,977.57	\$569,409.81	\$1,866,500.54	\$1,763,295.95
CA	J - Pacific	Potter Valley Tribe	12	8.06091E-06	\$262.84	0.0	0	\$0.00	0.00280321	\$6,640.38	\$44,915.11	\$27,421.60	\$79,239.94	\$74,858.51
CA	J - Pacific	Quartz Valley Indian Community	543	0.000364756	\$11,893.43	2.9	4.79766E-05	\$1,083.01	0.004077775	\$9,659.63	\$66,670.06	\$28,314.22	\$117,620.36	\$111,116.77
CA	J - Pacific	Ramona Band or Village of Cahuilla Mission Indians	0	0	\$0.00	0.0	0	\$0.00	0.001597807	\$3,784.96	\$59,951.14	\$42,030.63	\$105,766.74	\$99,918.57
CA	J - Pacific	Redding Rancheria	466	0.000313032	\$10,206.89	0.5	8.27183E-06	\$186.73	0.004054118	\$9,603.59	\$32,062.61	\$4,505.54	\$56,565.35	\$53,437.68
CA	J - Pacific	Redwood Valley Rancheria of Pomo Indians	324	0.000217645	\$7,096.63	0.2	3.30873E-06	\$74.69	0.003249962	\$7,698.67	\$28,506.66	\$6,915.24	\$50,291.90	\$47,511.11
CA	J - Pacific	Resighini Rancheria	43	2.88849E-05	\$941.84	1.2	1.98524E-05	\$448.14	0.001598716	\$3,787.12	\$15,146.31	\$6,397.95	\$26,721.35	\$25,243.84
CA	J - Pacific	Rincon Band of Luiseno Mission Indians	456	0.000306315	\$9,987.86	10.4	0.000172054	\$3,883.91	0.006277437	\$14,870.30	\$149,486.36	\$85,497.74	\$263,726.16	\$249,143.93
CA	J - Pacific	Robinson Rancheria of Pomo Indians	866	0.000581729	\$18,968.17	1.8	2.97786E-05	\$672.21	0.009420668	\$22,316.14	\$96,019.59	\$31,423.15	\$169,399.26	\$160,032.65
CA	J - Pacific	Round Valley Indian Tribes	7,570	0.005085093	\$165,807.17	2.4	3.97048E-05	\$896.29	0.030681506	\$72,679.87	\$238,613.11	\$27,976.83	\$505,973.26	\$397,688.52
CA	J - Pacific	Rumsey Indian Rancheria of Wintun Indians	88	5.91134E-05	\$1,927.48	0.0	0	\$0.00	0.0016947	\$4,014.49	\$15,697.57	\$6,054.36	\$27,693.90	\$26,162.62
CA	J - Pacific	San Manuel Band of Serrano Mission Indians	45	3.02284E-05	\$985.64	0.0	0	\$0.00	0.002098313	\$4,970.59	\$18,131.51	\$7,900.15	\$31,987.90	\$30,219.19
CA	J - Pacific	San Pasqual Band of Diegueno Mission Indians	378	0.000253919	\$8,279.41	4.8	7.94096E-05	\$1,792.57	0.007469593	\$17,694.34	\$93,679.52	\$43,825.03	\$165,270.87	\$156,132.53
CA	J - Pacific	Santa Rosa Band of Cahuilla Indians	61	4.09763E-05	\$1,336.09	3.8	6.28659E-05	\$1,419.12	0.002972079	\$7,040.41	\$39,198.01	\$20,160.11	\$69,153.73	\$65,330.01
CA	J - Pacific	Santa Rosa Indian Community	521	0.000349978	\$11,411.56	1.5	2.48155E-05	\$560.18	0.003953439	\$9,365.10	\$35,368.98	\$5,692.68	\$62,998.51	\$60,948.30
CA	J - Pacific	Santa Ynez Band of Chumash Mission Indians	89	5.97851E-05	\$1,949.38	0.0	0	\$0.00	0.002861969	\$6,779.57	\$59,308.42	\$36,595.46	\$104,632.84	\$98,847.37
CA	J - Pacific	Santa Ysabel Band of Diegueno Mission Indians	250	0.000167936	\$5,475.80	21.3	0.00035238	\$7,954.54	0.014925427	\$35,356.09	\$99,354.39	\$27,141.75	\$175,282.57	\$150,590.65
CA	J - Pacific	Scotts Valley Band of Pomo Indians	456	0.000306315	\$9,987.86	0.0	0	\$0.00	0.003331706	\$7,892.31	\$30,861.51	\$5,704.68	\$54,446.35	\$51,435.84
CA	J - Pacific	Sherwood Valley Rancheria of Pomo Indians	932	0.000626064	\$20,413.78	1.0	1.65437E-05	\$373.45	0.005295763	\$12,544.87	\$47,538.19	\$4,733.29	\$85,603.57	\$79,230.32
CA	J - Pacific	Shingle Springs Band of Miwok Indians	898	0.000603225	\$19,669.07	1.7	2.81242E-05	\$634.87	0.004848283	\$11,484.85	\$44,558.75	\$4,468.57	\$80,816.11	\$74,264.58
CA	J - Pacific	Smith River Rancheria	2,883	0.001936635	\$63,146.91	0.0	0	\$0.00	0.014465233	\$34,265.96	\$134,431.02	\$13,569.67	\$245,413.56	\$224,051.70
CA	J - Pacific	Soboba Band of Luiseno Indians	496	0.000333184	\$10,863.98	0.0	0	\$0.00	0.005490157	\$13,005.36	\$38,969.09	\$5,911.45	\$68,749.89	\$64,948.49
CA	J - Pacific	Susanville Indian Rancheria	1,747	0.001173535	\$38,264.88	5.5	9.09902E-05	\$2,053.99	0.007082563	\$16,777.53	\$101,158.55	\$20,210.55	\$178,465.50	\$168,597.59
CA	J - Pacific	Sycuan Band of the Kumeyaay Nation	23	1.54501E-05	\$503.77	1.8	2.97786E-05	\$672.21	0.010420313	\$24,684.15	\$467,975.24	\$331,773.83	\$825,609.21	\$779,958.73
CA	J - Pacific	Table Mountain Rancheria	1	6.71743E-07	\$21.90	1.1	1.8198E-05	\$410.80	0.02589295	\$61,336.50	\$615,244.64	\$408,410.35	\$1,085,424.20	\$1,025,407.73
CA	J - Pacific	Tejon Indian Tribe	0	0	\$0.00	0.0	0	\$0.00	0	\$0.00	\$0.00	\$0.00	\$0.00	\$0.00
CA	J - Pacific	Torres-Martinez Desert Cahuilla Indians	224	0.00015047	\$4,906.32	2.7	4.46679E-05	\$1,008.32	0.008708856	\$20,629.97	\$144,264.03	\$83,704.22	\$254,512.85	\$240,440.05
CA	J - Pacific	Tule River Indian Tribe	3,202	0.00215092	\$70,134.02	13.4	0.000221685	\$5,004.26	0.018145245	\$42,983.36	\$282,201.29	\$97,540.98	\$497,863.91	\$470,335.48
CA	J - Pacific	Tuolumne Band of Me-Wuk Indians	726	0.000487685	\$15,901.72	4.9	8.1064E-05	\$1,829.92	0.00576849	\$13,664.69	\$48,120.85	\$5,378.39	\$84,895.56	\$80,201.42
CA	J - Pacific	Twenty-Nine Palms Band of Mission Indians	0	0	\$0.00	0.0	0	\$0.00	0.000434557	\$1,029.40	\$4,150.66	\$2,142.60	\$7,322.65	\$6,917.76
CA	J - Pacific	United Auburn Indian Community	526	0.000353337	\$11,521.08	0.0	0	\$0.00	0.003886726	\$9,207.07	\$33,450.53	\$4,835.27	\$59,013.95	\$55,750.89
CA	J - Pacific	Utu Utu Gwaitu Paiute Tribe-Benton	42	2.82132E-05	\$919.93	1.0	1.65437E-05	\$373.45	0.002140831	\$5,071.31	\$42,722.43	\$26,284.45	\$75,371.58	\$71,204.05
CA	J - Pacific	Viejas (Baron Long) Group of Capitán Grande Band	162	0.000108822	\$3,548.32	2.7	4.46679E-05	\$1,008.32	0.005796212	\$13,730.35	\$104,291.05	\$61,413.86	\$183,991.90	\$173,818.42
CA	J - Pacific	Wilton Rancheria	1	6.71743E-07	\$21.90	0.0	0	\$0.00	0.000162049	\$383.87	\$3,792.60	\$2,492.59	\$6,690.96	\$6,321.00
CA	J - Pacific	Wiyot Tribe (Table Bluff)	81	5.44112E-05	\$1,774.16	0.4	6.61747E-06	\$149.38	0.001709981	\$4,050.69	\$15,912.15	\$6,186.09	\$28,072.47	\$26,520.26
CA	J - Pacific	Yurok Tribe	11,026	0.000466636	\$241,504.61	313.7	0.005189748	\$117,152.02	0.073727207	\$174,648.66	\$583,440.98	\$65,362.45	\$1,182,108.71	\$972,401.63
NM	M - Southwest	Jicarilla Apache Nation	2,980	0.002001794	\$65,271.51	912.7	0.015099403	\$340,850.02	0.137884565	\$326,627.78	\$1,085,033.14	\$949,624.32	\$2,767,406.78	\$1,808,388.56
NM	M - Southwest	Mescalero Apache Tribe	3,648	0.002450518	\$79,902.85	579.4	0.009585399	\$216,378.33	0.132344268	\$313,503.65	\$778,931.28	\$725,476.58	\$2,114,192.69	\$1,298,218.80
NM	M - Southwest	Ohkay Owingeh (Pueblo of San Juan)	2,505	0.001682716	\$54,867.50	63.5	0.001050523	\$23,714.23	0.012725233	\$51,463.81	\$189,093.22	\$166,720.67	\$485,859.42	\$315,155.36
NM	M - Southwest	Pueblo of Acoma	3,113	0.002091135	\$68,184.64	307.1</								

NM	M - Southwest	Ramah Navajo (recognized under Navajo)	0	0	\$0.00	480.6	0.007950885	\$179,481.23	0.045317054	\$107,349.28	\$395,225.08	\$356,311.38	\$1,038,366.97	\$658,708.46
CO	M - Southwest	Southern Ute Indian Tribe	2,012	0.001351547	\$44,069.22	216.5	0.003581703	\$80,852.45	0.044494776	\$105,401.43	\$356,625.66	\$317,934.24	\$904,882.99	\$529,376.10
CO	M - Southwest	Ute Mountain Tribe	1,923	0.001291761	\$42,119.84	329.2	0.005446174	\$122,940.54	0.044978188	\$106,546.56	\$285,039.23	\$290,796.48	\$847,442.65	\$475,065.39
TX	M - Southwest	Ysleta Del Sur Pueblo of Texas	3,288	0.002220869	\$72,017.70	86.0	0.001422755	\$32,116.91	0.013529268	\$32,048.80	\$195,464.79	\$173,255.71	\$504,903.90	\$325,774.65
NM	M - Southwest	Zuni Tribe of the Zuni Reservation	8,632	0.005798484	\$189,068.36	434.8	0.007193185	\$162,377.11	0.0785226	\$186,008.22	\$550,835.17	\$568,530.94	\$1,656,819.81	\$918,058.62
AZ	N - Navajo	Navajo Nation, Arizona, New Mexico and Utah	205,813	0.138253402	\$4,507,961.84	11,288.8	0.18675812	\$4,215,829.68	1	\$2,368,849.50	\$32,604,119.34	\$13,848,146.46	\$57,544,906.83	\$54,340,198.85
OR	P - Northwest	Burns Paiute Tribe	447	0.00300269	\$9,790.73	4.2	6.94834E-05	\$1,568.50	0.002296032	\$5,438.95	\$35,061.14	\$20,342.71	\$72,202.03	\$58,435.23
WA	P - Northwest	Chehalis Reservation, Confederated Tribes of the	1,660	0.001115093	\$36,359.30	6.4	0.000105879	\$2,390.10	0.008310477	\$19,686.26	\$207,323.35	\$161,185.67	\$426,944.68	\$345,538.91
ID	P - Northwest	Coeur D'Alene Tribe	1,219	0.000818854	\$26,699.99	65.4	0.001081956	\$24,423.79	0.008082807	\$20,912.37	\$221,851.72	\$162,975.35	\$456,863.21	\$369,752.86
WA	P - Northwest	Colville Reservation, Confederated Tribes of the	8,034	0.005396782	\$175,970.25	865.3	0.014315233	\$323,148.38	0.186684125	\$442,226.60	\$2,681,692.34	\$1,899,419.49	\$5,522,457.05	\$4,469,487.23
MT	P - Northwest	Confederated Salish & Kootenai Tribes	4,849	0.005702425	\$185,936.20	334.2	0.005528893	\$124,807.80	0.038412318	\$90,993.00	\$462,211.23	\$203,538.21	\$1,067,486.44	\$770,352.05
OR	P - Northwest	Coos, Lower Umpqua and Siuslaw Indians, Confederated Tribes of the	1,921	0.001290418	\$24,076.03	3.1	5.12854E-05	\$1,157.70	0.005804765	\$12,045.04	\$77,576.79	\$31,299.54	\$164,155.11	\$129,294.65
OR	P - Northwest	Coquille Tribe	1,855	0.001246083	\$40,630.42	8.7	0.00014393	\$3,249.04	0.005398594	\$12,788.46	\$75,901.37	\$31,232.10	\$163,801.39	\$126,502.29
OR	P - Northwest	Cow Creek Band of Umpqua Indians	3,210	0.002156294	\$70,309.25	6.6	0.000109188	\$2,464.79	0.009690249	\$22,954.74	\$180,686.16	\$95,675.31	\$273,090.25	\$301,143.61
WA	P - Northwest	Cowlitz Indian Tribe	7,362	0.004945371	\$161,251.31	2.0	3.30873E-05	\$746.90	0.014266588	\$33,795.40	\$195,624.82	\$92,214.56	\$483,633.00	\$326,041.37
OR	P - Northwest	Grand Ronde Community, Confederated Tribes of the	10,147	0.006816174	\$222,251.70	50.1	0.000828838	\$18,709.97	0.026046383	\$61,699.96	\$348,014.91	\$153,293.37	\$803,969.90	\$580,024.84
WA	P - Northwest	Hoh Indian Tribe	264	0.00017734	\$5,782.44	8.5	0.000140621	\$3,174.35	0.00181705	\$3,983.71	\$28,844.64	\$17,615.15	\$59,400.29	\$48,074.41
WA	P - Northwest	Jamestown S'Kallam Tribe	996	0.000669056	\$21,815.58	0.8	1.32349E-05	\$298.76	0.006597331	\$15,628.09	\$232,952.36	\$209,028.18	\$479,722.97	\$388,253.94
WA	P - Northwest	Kalispel Indian Community	157	0.000105464	\$3,438.80	45.3	0.000749428	\$16,917.39	0.003186444	\$7,548.21	\$66,773.65	\$42,830.12	\$137,508.17	\$111,289.41
OR	P - Northwest	Klamath Tribe	7,063	0.004744519	\$154,702.25	817.3	0.013521137	\$305,222.66	0.01913134	\$45,319.27	\$718,130.22	\$288,215.69	\$1,511,590.08	\$1,196,883.52
ID	P - Northwest	Kootenai Tribe	74	4.7909E-05	\$1,620.84	4.4	7.27921E-05	\$1,643.19	0.003012916	\$7,137.14	\$53,330.11	\$46,092.38	\$109,823.66	\$88,883.62
WA	P - Northwest	Lower Elwha Tribal Community	1,869	0.001255487	\$40,937.07	14.1	0.000233266	\$5,265.68	0.008696222	\$20,600.04	\$166,961.72	\$110,062.75	\$343,827.26	\$278,269.54
WA	P - Northwest	Lummi Tribe	7,650	0.005138832	\$167,559.43	39.8	0.000658438	\$14,863.41	0.030597601	\$72,481.11	\$524,047.94	\$300,229.42	\$1,079,181.30	\$873,413.23
WA	P - Northwest	Makah Indian Tribe	1,025	0.00068536	\$22,450.77	65.9	0.001090227	\$12,610.51	0.016333634	\$38,691.92	\$196,964.54	\$122,894.85	\$405,612.60	\$378,274.23
AK	P - Northwest	Metlakatla Indian Community, Annette Island Reserve	1,293	0.00068563	\$28,320.83	246.9	0.004084631	\$92,205.40	0.015126612	\$35,832.67	\$211,578.80	\$86,682.72	\$454,620.41	\$352,631.33
WA	P - Northwest	Muckleshoot Indian Tribe	973	0.000653606	\$21,311.81	15.0	0.000248155	\$5,601.79	0.005096991	\$12,074.00	\$66,985.43	\$31,971.27	\$137,944.29	\$111,642.38
ID	P - Northwest	Nez Perce Tribe	2,151	0.001444919	\$47,113.77	95.4	0.001578266	\$35,627.36	0.010366908	\$24,557.65	\$246,377.88	\$153,693.72	\$507,370.37	\$410,629.80
WA	P - Northwest	Nisqually Indian Tribe	1,150	0.000772504	\$25,188.67	12.6	0.00020845	\$4,705.50	0.013258616	\$31,407.67	\$108,375.47	\$53,502.24	\$223,179.55	\$180,625.79
WA	P - Northwest	Nooksack Indian Tribe	1,539	0.001033812	\$33,709.01	12.7	0.000210105	\$4,742.85	0.008027282	\$19,015.42	\$111,272.60	\$60,405.78	\$229,145.66	\$185,454.34
ID	P - Northwest	Northwestern Band of Shoshoni Nation	855	0.00057434	\$18,727.23	4.9	8.1064E-05	\$1,829.92	0.004216319	\$9,987.82	\$75,263.84	\$49,183.36	\$154,992.17	\$125,439.73
WA	P - Northwest	Port Gamble Indian Community	1,929	0.001295792	\$42,251.26	24.0	0.000397048	\$8,962.86	0.010200413	\$24,163.24	\$428,230.08	\$378,254.43	\$881,861.87	\$713,716.80
WA	P - Northwest	Puyallup Tribe	7,094	0.004765343	\$155,381.25	7.9	0.000130695	\$2,950.27	0.05523433	\$130,841.82	\$955,023.00	\$722,499.62	\$1,966,695.96	\$1,591,705.00
WA	P - Northwest	Quileute Tribe	2,990	0.000194805	\$6,351.93	10.6	0.000175363	\$3,958.60	0.010296757	\$24,391.47	\$50,756.11	\$20,133.14	\$105,591.24	\$84,593.52
WA	P - Northwest	Quinalt Indian Tribe	4,924	0.003307662	\$107,851.32	88.6	0.001465769	\$33,087.88	0.017537894	\$41,544.63	\$242,203.75	\$100,052.47	\$524,740.05	\$403,672.92
WA	P - Northwest	Samish Indian Tribe	2,275	0.001528215	\$49,829.76	1.1	1.8198E-05	\$410.80	0.0062159	\$4,724.53	\$44,725.28	\$25,842.04	\$135,532.40	\$74,542.13
WA	P - Northwest	Sauk-Suiattle Indian Tribe	337	0.000226377	\$7,381.38	6.1	0.000100916	\$2,278.06	0.002331668	\$5,523.37	\$36,451.73	\$23,431.16	\$75,065.69	\$60,752.88
WA	P - Northwest	Shoalwater Bay Tribe	670	0.000450068	\$14,675.14	11.4	0.000188598	\$4,257.36	0.002952304	\$6,993.56	\$58,789.29	\$36,350.49	\$121,065.84	\$97,982.15
ID	P - Northwest	Shoshone-Bannock Tribes-Fort Hall	3,636	0.002442457	\$79,640.01	412.2	0.006819299	\$153,937.09	0.066458758	\$157,430.80	\$548,643.77	\$221,373.24	\$1,161,024.90	\$914,406.98
OR	P - Northwest	Siletz Reservation, Confederated Tribes of the	9,423	0.006329832	\$206,393.79	11.1	0.000183635	\$4,145.32	0.003285718	\$71,742.31	\$401,887.00	\$161,183.75	\$845,352.16	\$669,811.66
WA	P - Northwest	Skokomish Indian Tribe	1,500	0.001007614	\$32,854.79	21.6	0.000357343	\$8,066.57	0.008304311	\$19,671.66	\$109,954.62	\$55,883.87	\$272,431.52	\$183,257.70
WA	P - Northwest	Snoqualmie Tribe	724	0.000486342	\$15,857.91	2.2	3.63961E-05	\$821.60	0.004971139	\$11,775.88	\$103,608.48	\$81,298.94	\$213,362.81	\$172,680.81
WA	P - Northwest	Spokane Tribe of the Spokane Reservation	5,588	0.003753699	\$122,395.04	247.0	0.004086285	\$92,242.75	0.032546984	\$77,098.91	\$448,748.59	\$183,630.72	\$924,116.01	\$747,914.32
WA	P - Northwest	Squaxin Island Tribe	2,090	0.001403942	\$45,777.67	5.8	5.9533E-05	\$2,166.02	0.008790949	\$20,824.43	\$172,064.73	\$113,503.12	\$354,335.98	\$276,774.55
WA	P - Northwest	Stillaguamish Tribe	280	0.000188088	\$6,132.89	7.2	0.000119114	\$2,688.86	0.015677775	\$37,138.29	\$596,344.42	\$585,758.28	\$1,228,062.74	\$993,907.36
WA	P - Northwest	Suquamish Indian Tribe	1,726	0.001159428	\$37,804.91	0.5	8.27183E-06	\$186.73	0.006098697	\$14,446.90	\$79,396.03	\$31,667.10	\$163,501.66	\$132,326.71
WA	P - Northwest	Swinomish Indians	1,275	0.000856472	\$27,926.57	10.2	0.000168745	\$3,809.21	0.015205334	\$36,019.15	\$189,023.68	\$132,481.23	\$389,259.85	\$315,039.47
WA	P - Northwest	Tulalip Tribes	4,411	0.002963058	\$96,614.98	31.7	0.000524434	\$11,838.44	0.064831196	\$153,575.35	\$862,543.97	\$651,679.50	\$1,776,252.24	\$1,437,573.28
OR	P - Northwest	Umatilla Reservation, Confederated Tribes of the	4,065	0.002730634	\$89,036.48	106.2	0.001756937	\$39,660.65	0.041910385	\$99,279.39	\$485,892.11	\$286,737.69	\$1,000,606.32	\$809,820.18
WA	P - Northwest	Upper Skagit Indian Tribe	417	0.000280117	\$9,133.63	4.0	6.61747E-05	\$1,493.81	0.015016683	\$35,572.26	\$166,900.61	\$130,601.10	\$343,701.42	\$278,167.69
OR	P - Northwest	Warm Springs Reservation, Confederated Tribes of the	3,797	0.002550607	\$83,166.42	702.8	0.011626887	\$262,462.36	0.075502432	\$178,553.90	\$635,100.52	\$273,187.07	\$1,432,770.27	\$1,058,500.86
WA	P - Northwest	Yakama Nation, Confederated Tribes and Bands of the	15,391	0.010338793	\$337,112.04	148.7	0.002460043	\$55,532.37	0.059282851	\$140,432.15	\$857,470.16	\$375,256.93	\$1,765,803.66	\$1,429,116.94
ME	S - Eastern	Aroostook Band of Micmac Indians	1,257	0.000844381	\$27,532.31	20.8	0.000344108	\$7,767.81	0.016656944	\$39,457.79	\$115,045.87	\$82,681.81	\$272,485.60	\$191,743.12
SC	S - Eastern	Catawba Indian Nation	5,640	0.003788629	\$123,534.01	23.1	0.000382159	\$8,626.75	0.038641073	\$91,534.89	\$202,850.85	\$179,617.51	\$606,164.01	\$338,084.75
NY	S - Eastern	Cayuga Nation	950	0.000638156	\$20,808.03	6.5	0.000107534	\$2,427.44	0.009621961	\$22,792.98	\$70,499.42	\$50,449.67	\$166,977.54	\$117,499.04
LA	S - Eastern	Chitimacha Tribe	451	0.000302956	\$9,878.34	10.9	0.000180326	\$4,070.63	0.070863546	\$167,865.08	\$631,587.08	\$682,509.86	\$1,495,910.98	\$1,052,645.13
LA	S - Eastern	Coushatta Tribe	28	1.88088E-05	\$613.29	20.0	0.000330873	\$7,469.05	0.014459391	\$34,252.12	\$137,531.19	\$145,876.31	\$325,741.96	\$229,218.64
NC	S - Eastern	Eastern Band of Cherokee Indians	7,784	0.005228846	\$170,494.45	275.2	0.004552816	\$102,774.11	0.139132049	\$329,582.89	\$666,380.23	\$492,360.12	\$1,661,591.79	\$943,967.04
ME	S - Eastern	Houlton Band of Maliseet Indians	591	0.000397	\$12,944.79	11.1	0.000186943	\$4,220.01	0.008531528	\$20,209.91	\$44,753.14	\$34,583.80	\$116,711.65	\$74,588.57
LA	S - Eastern	Jena Band of Choctaw Indians	486	0.000326467	\$10,644.95	5.1	8.43727E-05	\$1,904.61	0.013418991	\$31,787.57	\$78,579.58	\$63,198.65	\$186,115.35	\$130,965.96
CT	S - Eastern	Mashantucket Pequot Tribe	277	0.000186073	\$6,067.18	45.4	0.000751082	\$16,954.74	0.01570823	\$37,210.43	\$97,647.43	\$73,397.69	\$231,277.48	\$162,745.72
MA	S - Eastern	Mashpee Wampanoag	2,708	0.00181908	\$59,313.85	1.6	2.64699E-05	\$597.52	0.036478164	\$86,411.28	\$395,781.19	\$395,302.03	\$937,405.87	\$659,635.32
FL	S - Eastern	Miccosukee Tribe of Indians	0	0	\$0.00	12.5	0.00206796	\$4,668.16	0.023464303	\$55,583.40	\$84,470.99	\$60,942.25	\$205,664.80	\$174,784.98
MS	S - Eastern	Mississippi Band of Choctaw Indians	10,907	0.007326699	\$238,898.13	123.0	0.002034871	\$45,934.65	0.12					

DRAFT TTP FUNDING FORMULA AUTHORITY BY TRIBE/REGION
THIS IS ESTIMATED AUTHORITY AND NOT ACTUAL FUNDING LEVEL

State	Region	Tribe Name	Population	Population %	Formula Population \$	Total Miles	Population %	Formula Mileage \$	Region Share %	Formula Region Share \$	FY 15 Transition Funding (FY11) %	Total Supplemental \$	Total Allocation	Total 2011 RNDP and PAF \$
SD	A - Great Plains	Cheyenne River Sioux Tribe	7,727	0.005190557	\$309,611.14	310.1	0.00513019	\$211,853.32	0.10250812	\$44,215.77	\$891,674.99	\$583,162.13	\$2,440,517.35	\$2,229,187.47
SD	A - Great Plains	Crow Creek Sioux Tribe	2,502	0.0016807	\$100,259.98	5.1	0.000895012	\$36,959.90	0.026517174	\$14,911.35	\$189,382.70	\$76,835.14	\$518,341.08	\$473,564.76
SD	A - Great Plains	Flower Lake-Sisseton Sioux Tribe	1,446	0.00097134	\$57,393.40	7.7	0.000127386	\$5,260.47	0.006802969	\$29,480.45	\$61,410.00	\$14,607.96	\$168,698.28	\$153,525.01
SD	A - Great Plains	Lower Brule Sioux Tribe	1,674	0.001124497	\$67,075.07	113.5	0.001877706	\$77,540.64	0.036384034	\$157,670.69	\$253,305.42	\$137,705.95	\$693,297.76	\$633,263.55
SD	A - Great Plains	Oglala Sioux Tribe of Pine Ridge	32,892	0.022094962	\$1,317,940.93	1,975.9	0.032686627	\$1,349,890.31	0.209414229	\$907,490.09	\$1,694,636.31	\$599,598.86	\$4,236,596.50	\$4,236,596.50
NE	A - Great Plains	Omaha Tribe of Nebraska (A)	3,239	0.002023389	\$130,487.04	53.8	0.000233382	\$36,754.09	0.026690775	\$128,119.08	\$228,159.99	\$429,159.99	\$677,773.53	\$677,773.53
NE	A - Great Plains	Ponca Tribe of Nebraska (A)	5,108	0.003431262	\$204,671.11	0.2	3.30873E-06	\$136.64	0.037982917	\$164,597.80	\$1,228,410.27	\$1,764,347.10	\$3,762,162.91	\$3,071,025.67
SD	A - Great Plains	Rosebud Sioux Tribe	11,342	0.007618907	\$454,459.63	313.0	0.005178167	\$213,834.54	0.114424286	\$495,854.10	\$3,366,425.37	\$1,244,077.12	\$3,364,663.75	\$3,466,063.42
NE	A - Great Plains	Sisseton Sioux Nation	685	0.000460144	\$27,447.09	25.3	0.000418555	\$17,284.39	0.004693763	\$36,701.77	\$75,448.67	\$49,621.34	\$260,503.25	\$188,621.67
SD	A - Great Plains	Sisseton-Wahpeton Ojate	4,358	0.002927455	\$174,619.56	9.0	0.00148893	\$61,485.97	0.105614053	\$457,675.23	\$1,119,589.37	\$1,250,949.63	\$3,064,319.76	\$2,798,973.43
ND	A - Great Plains	Spirit Lake Tribe	4,570	0.003098665	\$183,114.13	94.2	0.00164444	\$67,907.84	0.043835291	\$188,008.28	\$365,750.52	\$196,278.22	\$1,001,069.52	\$914,375.53
ND	A - Great Plains	Standing Rock Sioux Tribe	7,533	0.005060239	\$301,837.90	26.4	0.004656507	\$167,515.11	0.079070551	\$324,649.79	\$873,018.31	\$704,432.95	\$2,389,453.95	\$2,182,545.77
NE	A - Great Plains	Texas Affiliated Tribes of Fort Berthold	4,739	0.00318369	\$189,885.75	263.3	0.004306316	\$177,831.09	0.026421216	\$228,119.08	\$572,705.40	\$339,153.53	\$1,431,763.50	\$1,431,763.50
ND	A - Great Plains	Turtle Mountain Band of Chippewa Indians	13,685	0.0091928	\$548,340.68	17.0	0.002928229	\$120,922.41	0.08545744	\$383,717.59	\$746,320.83	\$243,381.04	\$2,042,682.54	\$1,865,802.07
NE	A - Great Plains	Winnabago Tribe	2,298	0.001543665	\$92,077.96	48.5	0.000802368	\$33,134.11	0.014376049	\$62,298.16	\$115,842.85	\$28,758.27	\$332,111.35	\$289,603.73
SD	A - Great Plains	Yankton Sioux Tribe	3,338	0.002242277	\$133,749.45	29.4	0.000486384	\$20,085.42	0.048192154	\$208,839.21	\$399,803.00	\$331,785.05	\$1,094,262.13	\$999,507.14
OK	B - Southern Plains	Absentee-Shawnee Tribe of Indians	6,058	0.004069818	\$242,736.42	61.1	0.001010818	\$41,742.14	0.055176158	\$239,104.18	\$149,219.72	\$246,157.79	\$1,188,960.25	\$1,048,049.31
TX	B - Southern Plains	Alabama-Coushatta Tribes	450	0.000302284	\$18,030.93	27.3	0.000451642	\$18,650.74	0.008438554	\$36,568.21	\$48,247.47	\$16,335.39	\$137,832.68	\$120,618.49
OK	B - Southern Plains	Apache Tribe of Oklahoma	1,993	0.001338783	\$79,857.00	10.1	0.001672564	\$69,069.24	0.033020205	\$134,013.38	\$300,185.43	\$259,238.85	\$851,363.90	\$750,463.56
OK	B - Southern Plains	Cherokee Nation	3,287	0.002208019	\$131,705.64	56.3	0.00031408	\$38,462.89	0.047320093	\$204,971.15	\$400,124.36	\$1,202,135.61	\$1,202,135.61	\$1,202,135.61
OK	B - Southern Plains	Cheyenne and Arapaho Tribes	15,297	0.01027565	\$612,931.49	14.1	0.002383942	\$98,445.87	0.071443228	\$309,597.02	\$625,236.35	\$221,332.80	\$1,867,533.52	\$1,563,955.07
OK	B - Southern Plains	Citizen Potawatomi Nation	14,233	0.009560915	\$570,298.35	64.8	0.001072029	\$44,269.90	0.129608006	\$651,652.29	\$1,160,552.04	\$954,700.03	\$3,291,472.61	\$2,901,380.09
OK	B - Southern Plains	Comanche Nation	10,247	0.006883349	\$410,584.36	31.8	0.005158315	\$213,014.73	0.094568583	\$408,810.03	\$747,498.05	\$339,092.01	\$2,119,999.19	\$1,868,745.14
OK	B - Southern Plains	Delaware Nation	190	0.000127631	\$7,613.06	42.1	0.000696488	\$28,761.77	0.015599124	\$67,598.32	\$156,159.96	\$182,756.31	\$442,889.42	\$390,399.89
OK	B - Southern Plains	Fort Sill Apache Tribe	408	0.000274071	\$16,348.05	6.5	0.000107534	\$4,440.65	0.004960099	\$21,494.43	\$56,116.98	\$60,754.78	\$159,154.75	\$140,292.45
KS	B - Southern Plains	Iowa Tribe of Kansas and Nebraska (B1)	797	0.000353579	\$31,934.78	43.0	0.000113378	\$29,376.63	0.010061703	\$43,602.08	\$48,312.84	\$200,601.38	\$173,827.71	\$120,782.09
KS	B - Southern Plains	Iowa Tribe of Oklahoma (B2)	703	0.000405061	\$30,940.96	13.2	0.000403037	\$16,530.03	0.010273368	\$40,269.36	\$46,251.92	\$200,601.38	\$173,827.71	\$120,782.09
KS	B - Southern Plains	Kaw Nation	3,739	0.002197271	\$131,064.84	13.2	0.000218376	\$9,017.94	0.058329675	\$204,759.83	\$567,469.33	\$649,022.95	\$1,609,414.92	\$1,418,673.37
TX	B - Southern Plains	Kickapoo Traditional Tribe of Texas	702	0.000471563	\$28,126.81	41.0	0.001354926	\$55,952.23	0.00295539	\$40,151.93	\$72,869.63	\$26,500.50	\$232,602.55	\$182,174.07
KS	B - Southern Plains	Kickapoo Tribe of Indiana in Kansas	765	0.000513883	\$30,652.58	58.2	0.000962841	\$39,760.93	0.013541726	\$58,682.65	\$82,215.54	\$28,411.00	\$329,722.70	\$205,538.84
OK	B - Southern Plains	Kickapoo Tribe of Oklahoma	2,871	0.001928574	\$115,103.37	40.8	0.000674982	\$27,873.64	0.032394788	\$140,381.81	\$252,257.83	\$179,884.54	\$715,435.17	\$630,644.58
OK	B - Southern Plains	Kiowa Indian Tribe of Oklahoma	4,319	0.004912455	\$183,091.55	258.1	0.002468265	\$176,259.78	0.100246869	\$434,416.71	\$822,753.55	\$606,950.92	\$3,233,433.32	\$2,056,885.93
OK	B - Southern Plains	Oto-Missouria Tribe of Indians	749	0.00030833	\$29,321.68	10.6	0.001755283	\$72,485.13	0.021897999	\$94,894.30	\$200,394.75	\$182,179.17	\$568,344.99	\$500,986.87
KS	B - Southern Plains	Pawnee Tribe of Oklahoma	3,134	0.002105148	\$125,551.93	64.2	0.001584809	\$65,855.81	0.040273368	\$250,089.15	\$275,573.68	\$739,159.61	\$1,281,561.98	\$1,107,581.98
KS	B - Southern Plains	Ponca Tribe of Indians of Oklahoma (B)	2,396	0.001609496	\$96,004.94	15.4	0.00077552	\$32,109.34	0.034927772	\$151,472.93	\$292,435.63	\$293,385.64	\$713,088.94	\$627,078.94
KS	B - Southern Plains	Prairie Band of Potawatomi Nation	545	0.0003661	\$21,837.46	19.2	0.003191723	\$131,784.93	0.024278136	\$105,208.55	\$104,829.64	\$48,894.41	\$125,594.56	\$202,074.10
KS	B - Southern Plains	Sac and Fox Nation of Missouri in Kan. & Nebr.	55	3.69495E-05	\$2,203.78	33.2	0.00054925	\$22,681.49	0.00683033	\$29,599.02	\$55,331.97	\$47,112.22	\$156,928.49	\$138,329.94
OK	B - Southern Plains	Sac and Fox Nation of Oklahoma	7,898	0.005305425	\$316,462.99	124.5	0.002509686	\$85,055.59	0.091330617	\$395,778.40	\$760,079.56	\$598,305.48	\$2,155,681.91	\$1,900,198.91
OK	B - Southern Plains	Towaknee Tribe of Indians	666	0.000447381	\$26,685.78	6.1	0.000109916	\$4,167.38	0.025643975	\$11,127.37	\$202,802.85	\$230,391.20	\$575,154.57	\$507,041.74
OK	B - Southern Plains	Wichita and Affiliated Tribes (Wichita, Keechi, Waco & Towakonie)	1,148	0.000777161	\$46,998.91	111.4	0.001842964	\$76,105.97	0.033483459	\$149,004.38	\$224,084.69	\$140,338.62	\$635,532.57	\$590,211.72
OK	C - Rocky Mountain	Apache & Shoshone Tribes-Wind River Res	9,133	0.006135877	\$365,947.79	134.2	0.002518224	\$136,947.79	0.013661772	\$193,789.30	\$1,240,766.72	\$1,240,766.72	\$4,819,344.44	\$4,819,344.44
MT	C - Rocky Mountain	Assiniboine & Sioux Tribes-Fort Peck	10,406	0.006990156	\$416,905.92	67.8	0.006055529	\$246,259.86	0.021214579	\$587,959.95	\$1,477,516.15	\$1,628,765.53	\$3,683,790.32	\$3,683,790.32
OK	C - Rocky Mountain	Blackfeet Tribe	7,139	0.00596102	\$316,251.49	13.2	0.001068322	\$446,251.01	0.19664479	\$580,995.95	\$820,331.33	\$665,613.57	\$2,897,247.60	\$2,050,828.32
MT	C - Rocky Mountain	Chippewa Cree Indians - Rocky Boy's	3,646	0.004249174	\$146,090.62	541.1	0.008951777	\$369,667.31	0.072565156	\$314,458.86	\$533,827.56	\$422,858.07	\$1,786,902.42	\$1,354,568.90
MT	C - Rocky Mountain	Crow Tribe of Montana	7,969	0.005353118	\$319,097.77	7,739.9	0.02876777	\$1,187,977.25	0.212003278	\$919,709.65	\$1,696,246.62	\$1,432,979.82	\$5,555,221.11	\$4,240,616.54
MT	C - Rocky Mountain	Fort Belknap Indian Community	3,473	0.002265788	\$135,255.42	697.9	0.011545823	\$476,789.54	0.110873287	\$480,465.96	\$799,941.82	\$727,466.62	\$2,619,815.79	\$1,999,854.54
MT	C - Rocky Mountain	Northern Cheyenne Tribe	5,347	0.00358983	\$218,154.82	558.4	0.009237982	\$381,486.28	0.090902893	\$393,924.88	\$868,379.67	\$554,203.56	\$2,228,248.81	\$1,700,949.17
AK	E - Alaska	Alognak, Native Village of	150	0.000100781	\$6,010.31	12.2	0.000201833	\$8,346.76	0.001659339	\$7,190.70	\$26,224.78	\$15,054.37	\$62,824.93	\$65,561.96
AK	E - Alaska	Aqtogvik, Native Village of	77	0.000255918	\$3,156.19	7.7	0.000127386	\$5,260.47	0.006802969	\$29,480.45	\$61,410.00	\$14,607.96	\$168,698.28	\$153,525.01
AK	E - Alaska	Akiok, Native Village of	76	7.10525E-05	\$3,045.22	13.7	0.000226648	\$9,359.53	0.002439068	\$10,569.76	\$29,231.76	\$7,166.831	\$69,870.91	\$73,079.40
AK	E - Alaska	Akiachak Native Community	690	0.000463503	\$27,647.43	80.4	0.001330111	\$54,927.47	0.004070342	\$17,638.70	\$71,375.93	\$5,797.04	\$177,386.57	\$178,439.81
AK	E - Alaska	Akiak Native Community	367	0.00024653	\$14,705.23	21.1	3.4741E-05	\$1,434.67	0.001556216	\$6,743.82	\$29,336.48	\$17,873.57	\$70,093.76	\$73,341.19
AK	E - Alaska	Akutana, Native Village of	115	7.72504E-05	\$4,607.90	18.1	0.00029944	\$12,365.51	0.002901097	\$12,571.81	\$38,602.34	\$23,998.09	\$92,145.65	\$96,505.84
AK	E - Alaska	Alakanuk, Village of	650	0.000436633	\$26,044.68	145.2	0.00240214	\$99,197.36	0.007111548	\$30,817.67	\$273,570.30	\$215,196.85	\$644,826.87	\$683,925.76
AK	E - Alaska	Alatna Village	32	2.14595E-05	\$1,282.20	11.3	0.000186943	\$7,719.91	0.000449876	\$1,949.02	\$11,916.68	\$5,861.86	\$28,731.66	\$29,796.69
AK	E - Alaska	Alatnaq, Native Village of	100	0.000143081	\$5,624.64	15.4	0.000254747	\$10,526.67	0.00155287	\$12,424.63	\$39,589.73	\$24,300.49	\$74,890.18	\$74,890.18
AK	E - Alaska	Alapacina Native Village (St. Mary's)	330	0.000221675	\$13,222.68	0.0	\$0.00	\$0.00	0.001020128	\$4,420.69	\$22,447.45	\$13,563.47	\$55,654.30	\$56,118.63
AK	E - Alaska	Alalakaket Village	126	8.46396E-05	\$5,048.66	17.3	0.000286205	\$11,818.97	0.00180687	\$7,830.02	\$26,317.97	\$12,506.94	\$63,522.55	\$65,794.92
AK	E - Alaska	Amblar, Native Village of	327	0.000201966	\$13,102.48	5.0	8.27183E-05	\$3,415.89	0.001889211	\$8,186.84	\$44,465.86	\$35,536.93	\$104,707.99	\$111,164.66
AK	E - Alaska	Anaktuvuk Pass, Village of	313	0.000210255	\$12,541.52	3.0	4.9631E-05	\$2,049.53	0.001597765	\$6,923.86	\$30,843.00	\$20,944.25	\$73,302.16	\$77,107.50
AK	E - Alaska	Aniak Native Community Association	511	0.000343261	\$20,475.13	5.8	9.59333E-05	\$3,962.43	0.0056927					

AK	E - Alaska	Kasaan, Organized Village of	17	1.14196E-05	\$681.17	15.6	0.000258081	\$10,657.57	0.027576613	\$119,502.40	\$416,002.94	\$417,337.65	\$964,181.73	\$1,040,007.33
AK	E - Alaska	Kasigluk Traditional Elders Council	670	0.000450068	\$26,846.05	57.3	0.000947952	\$39,146.07	0.001743456	\$7,555.21	\$50,842.85	\$2,299.19	\$12,689.38	\$1,027,107.11
AK	E - Alaska	Kenaitze Indian Tribe	1,944	0.001305868	\$77,893.63	0.0	0	\$0.00	0.003038345	\$14,336.61	\$35,404.96	\$0	\$145,635.20	\$133,512.40
AK	E - Alaska	Ketchikan Indian Corporation	1,833	0.001903047	\$11,514.74	0.3	4.9631E-06	\$20.96	0.01081039	\$46,846.49	\$244,090.75	\$173,962.83	\$578,619.76	\$102,126.88
AK	E - Alaska	Kiana, Native Village of	448	0.000309491	\$17,950.79	1.9	0.000177705	\$7,310.00	0.00236206	\$14,336.61	\$34,808.65	\$14,145.83	\$94,452.05	\$34,452.05
AK	E - Alaska	King Island Native Community	504	0.000338558	\$20,194.64	198.3	0.003280609	\$135,474.09	0.015887259	\$68,846.94	\$193,229.50	\$55,284.07	\$473,029.25	\$483,075.35
AK	E - Alaska	King Salmon Tribe	58	3.89611E-05	\$2,323.99	3.4	5.62485E-05	\$2,322.80	0.000775703	\$36,361.49	\$12,548.09	\$9,151.19	\$2,370.55	\$31,370.22
AK	E - Alaska	Kipnuk, Native Village of	795	0.000534036	\$31,854.65	131.5	0.002175492	\$89,837.83	0.004971868	\$21,545.44	\$230,775.96	\$171,725.41	\$545,739.29	\$576,939.89
AK	E - Alaska	Kivalina, Native Village of	455	0.000305643	\$18,213.28	28.9	0.000478112	\$19,743.83	0.003905242	\$16,923.25	\$64,831.57	\$35,837.70	\$155,567.32	\$162,078.93
AK	E - Alaska	Kluw-Koon Cooperative Association	504	0.000338558	\$20,194.64	3.5	5.79028E-05	\$2,391.12	0.023680395	\$102,620.60	\$375,782.74	\$371,051.75	\$872,040.86	\$939,456.86
AK	E - Alaska	Klatik-Kaah (Copper Center), Native Village of	186	0.000124944	\$7,452.79	42.2	0.000689143	\$28,630.09	0.000972025	\$4,212.24	\$24,866.54	\$0.00	\$56,361.65	\$62,166.34
AK	E - Alaska	Kok Tribes	308	0.002222125	\$12,547.19	2.1	4.9631E-05	\$1,286.05	0.004020446	\$10,336.61	\$34,452.05	\$2,122.82	\$41,452.05	\$34,452.05
AK	E - Alaska	Kokub, Native Village of	127	8.53113E-05	\$5,088.73	80.3	0.001328456	\$54,859.15	0.003384505	\$14,686.65	\$76,067.55	\$33,415.56	\$184,097.65	\$190,168.88
AK	E - Alaska	Kokhanok Village	159	0.000106807	\$6,370.93	97.7	0.001616316	\$66,746.44	0.01958521	\$8,487.19	\$30,207.22	\$0.00	\$11,811.78	\$75,518.05
AK	E - Alaska	Kongiknag, Native Village of	440	0.000295567	\$17,630.24	62.0	0.001025707	\$42,357.00	0.002849697	\$12,349.07	\$101,501.57	\$67,628.66	\$241,466.56	\$253,753.93
AK	E - Alaska	Kotik, Village of	577	0.000387596	\$23,119.66	9.1	0.00150547	\$6,216.91	0.001972482	\$8,547.69	\$32,657.39	\$39,847.7	\$81,643.48	\$0
AK	E - Alaska	Kotzebue, Native Village of	2,740	0.001840575	\$109,788.34	22.2	0.000367269	\$15,166.54	0.003935989	\$36,361.49	\$113,021.01	\$6,935.39	\$281,292.43	\$282,552.52
AK	E - Alaska	Kotzev, Native Village of	343	0.000230408	\$13,743.58	36.1	0.005990461	\$247,378.55	0.017824168	\$7,240.48	\$339,951.36	\$145,185.78	\$823,499.75	\$849,878.40
AK	E - Alaska	Koyukuk Native Village of	93	0.000203538	\$10,940.79	3.7	0.000640438	\$6,436.97	0.01192227	\$12,547.19	\$24,442.68	\$0.00	\$71,452.05	\$71,452.05
AK	E - Alaska	Kwethluk, Organized Village of	446	0.000568294	\$33,898.15	6.4	0.000105879	\$4,372.34	0.002064688	\$8,947.26	\$33,694.27	\$2,812.63	\$83,724.66	\$84,235.68
AK	E - Alaska	Kwiilinkuk, Native Village of	822	0.000282495	\$16,909.01	13.6	0.000224994	\$9,291.21	0.001000499	\$4,336.63	\$22,160.81	\$2,289.40	\$56,498.06	\$55,402.02
AK	E - Alaska	Kwinhagak (Quinhagak), Native Village of	681	0.000457457	\$27,286.81	12.0	0.000198524	\$8,198.13	0.002429323	\$10,527.39	\$47,648.33	\$21,545.56	\$115,206.23	\$119,120.82
AK	E - Alaska	Larsen Bay, Native Village of	100	6.71743E-05	\$4,006.87	0.3	4.9631E-06	\$204.95	0.000802763	\$34,452.05	\$20,513.73	\$19,531.39	\$47,735.69	\$51,284.33
AK	E - Alaska	Levelock Village	115	7.72504E-05	\$4,607.90	16.4	0.000271316	\$11,204.11	0.004870929	\$21,608.62	\$92,434.17	\$86,089.68	\$215,443.88	\$231,045.85
AK	E - Alaska	Lime Village	41	2.75415E-05	\$1,842.82	7.7	0.00127386	\$5,260.47	0.001395324	\$2,104.06	\$17,411.67	\$11,143.06	\$41,504.61	\$43,529.18
AK	E - Alaska	Lower Kotliag, Village of	112	0.000203538	\$10,940.79	3.7	0.000640438	\$6,436.97	0.01192227	\$12,547.19	\$24,442.68	\$0.00	\$71,452.05	\$71,452.05
AK	E - Alaska	Manley Hot Springs Village	17	1.14196E-05	\$681.17	43.3	0.000716341	\$29,581.58	0.002214726	\$9,597.45	\$29,054.44	\$3,149.28	\$72,063.92	\$72,636.10
AK	E - Alaska	Manokotak Village	445	0.000229826	\$17,830.59	16.8	0.000277934	\$11,477.38	0.003003733	\$13,016.58	\$39,553.18	\$14,390.61	\$96,268.34	\$98,882.96
AK	E - Alaska	Marshall (Fortuna Ledge), Native Village of	350	0.00023511	\$14,024.06	46.4	0.000767626	\$31,699.43	0.005054573	\$23,424.89	\$57,004.58	\$13,843.32	\$139,996.27	\$142,511.41
AK	E - Alaska	Mar's Igloo, Native Village of	0	0	\$0.00	27.0	0.004473407	\$184,731.18	0.01078065	\$46,717.61	\$244,662.85	\$114,704.88	\$590,816.52	\$611,657.13
AK	E - Alaska	McGrath Native Village of	214	0.000143753	\$8,574.71	5.0	0.000838031	\$34,432.14	0.003729811	\$16,163.02	\$59,458.86	\$25,402.92	\$144,031.72	\$148,641.72
AK	E - Alaska	McKoyuk, Native Village of	243	0.000163234	\$9,736.70	13.2	0.000218376	\$9,017.94	0.002038958	\$10,004.11	\$50,368.03	\$39,598.65	\$118,725.44	\$125,920.08
AK	E - Alaska	Mentasta Traditional Council	67	5.60829E-05	\$3,205.61	0.3	0.001538916	\$6,353.48	0.000295446	\$1,916.93	\$23,133.07	\$17,452.05	\$47,154.79	\$47,154.79
AK	E - Alaska	Minto, Native Village of	232	0.000155844	\$8,595.95	5.3	8.7681E-05	\$3,620.84	0.001281592	\$5,553.74	\$20,885.11	\$10,881.57	\$50,238.20	\$52,215.26
AK	E - Alaska	Naknek Native Village of	343	0.000230408	\$13,743.58	75.1	0.01242429	\$51,306.63	0.013830994	\$59,936.18	\$161,802.35	\$99,617.71	\$386,405.85	\$404,505.88
AK	E - Alaska	Nanwak (English Bay), Native Village of	184	0.000123601	\$7,372.65	57.4	0.000496066	\$39,214.39	0.006546266	\$28,368.04	\$95,507.69	\$57,804.10	\$228,266.87	\$238,769.23
AK	E - Alaska	Napaimute, Native Village of	0	0	\$0.00	41.2	0.000681599	\$28,146.91	0.00067688	\$23,932.24	\$19,777.46	\$0.00	\$50,857.60	\$49,443.64
AK	E - Alaska	Napakaki, Native Village of	433	0.000290865	\$17,349.46	12.7	0.000262995	\$85,192.23	0.004961543	\$21,500.69	\$192,484.83	\$139,363.72	\$455,941.51	\$471,248.08
AK	E - Alaska	Napakiak, Native Village of	486	0.000326467	\$19,473.41	49.3	0.00015603	\$33,680.65	0.003275971	\$14,196.32	\$109,539.29	\$28,050.84	\$281,890.24	\$281,890.24
AK	E - Alaska	Nasikun Lagoon, Native Village of	67	5.60829E-05	\$3,205.61	11.8	0.000195217	\$8,451.47	0.001395324	\$2,104.06	\$17,411.67	\$11,143.06	\$41,504.61	\$43,529.18
AK	E - Alaska	Nenana Native Village of	167	0.000108151	\$6,465.07	2.1	3.47417E-05	\$1,434.67	0.001531569	\$5,553.74	\$23,444.10	\$30,158.06	\$78,120.93	\$83,600.92
AK	E - Alaska	New Koliganek Village Council	187	0.000125616	\$7,492.85	10.8	0.000176872	\$7,378.32	0.001786213	\$7,740.50	\$24,454.01	\$1,906.13	\$58,971.71	\$61,135.03
AK	E - Alaska	New Stuyahok Village	514	0.000345276	\$20,595.33	6.8	0.000124997	\$4,645.61	0.001710338	\$7,411.70	\$28,042.70	\$7,964.38	\$68,659.71	\$70,106.75
AK	E - Alaska	Newhalen Village	143	9.60592E-05	\$5,729.83	264.5	0.004375799	\$180,700.43	0.011449263	\$49,615.03	\$239,334.43	\$104,051.37	\$579,431.88	\$598,336.07
AK	E - Alaska	Newtok Village	391	0.000262651	\$15,666.88	13.1	0.000178801	\$89,974.47	0.00777524	\$33,693.76	\$204,863.53	\$141,907.61	\$485,926.55	\$511,709.59
AK	E - Alaska	Nighmuite, Native Village of	244	0.000163905	\$9,776.77	26.7	0.00043179	\$17,830.59	0.003675139	\$16,749.46	\$44,760.37	\$19,280.36	\$108,397.89	\$111,900.91
AK	E - Alaska	Nokdia Village	59	5.3077E-05	\$3,165.43	31.1	0.00434591	\$21,246.82	0.004312953	\$16,680.55	\$10,939.74	\$9,299.89	\$100,939.28	\$100,939.28
AK	E - Alaska	Nokskik, Native Village of	29	1.94805E-05	\$1,161.99	4.8	1.32490E-05	\$546.54	0.000584047	\$5,553.74	\$10,699.85	\$9,884.89	\$24,916.72	\$24,916.72
AK	E - Alaska	Ninilchik Village	1,011	0.000979132	\$40,509.49	28.7	0.000474803	\$19,607.19	0.004869939	\$21,103.73	\$59,829.15	\$7,212.82	\$148,292.38	\$149,572.88
AK	E - Alaska	Noatak, Native Village of	501	0.000335643	\$20,074.44	27.8	0.000459914	\$18,992.33	0.00184409	\$7,991.31	\$37,613.86	\$7,923.16	\$92,595.10	\$94,034.65
AK	E - Alaska	Nome Eskimo Community	2,045	0.001373714	\$81,940.57	71.4	0.00181218	\$48,778.87	0.005437521	\$23,563.33	\$106,574.35	\$4,721.01	\$265,578.13	\$266,435.89
AK	E - Alaska	Nondaton Village	207	0.000139051	\$8,294.23	1.2	1.98524E-05	\$819.81	0.00126806	\$4,882.98	\$20,528.47	\$14,213.29	\$48,738.78	\$51,321.18
AK	E - Alaska	Noorvik Native Community	713	0.000478953	\$28,569.01	148.0	0.002448462	\$101,110.28	0.008136505	\$35,259.29	\$154,197.41	\$56,154.83	\$375,290.80	\$386,493.51
AK	E - Alaska	Northway Village	327	0.00021966	\$13,102.48	4.2	6.94834E-05	\$2,869.35	0.001373086	\$5,950.23	\$44,276.32	\$12,175.32	\$58,303.69	\$60,518.94
AK	E - Alaska	Nuktoot (Nookstoot), Native Village of	305	0.00025795	\$19,433.34	15.1	4.9631E-05	\$1,286.05	0.007893232	\$12,547.19	\$24,442.68	\$0.00	\$71,452.05	\$71,452.05
AK	E - Alaska	Nulato Village	305	0.000204882	\$12,220.97	23.0	0.000380504	\$15,113.08	0.003046102	\$15,645.57	\$24,606.33	\$25,040.28	\$117,399.52	\$121,949.06
AK	E - Alaska	Nunakuyamiut Tribe	642	0.000431259	\$25,724.13	1.5	2.48155E-05	\$1,024.77	0.001577705	\$6,836.94	\$31,910.47	\$12,084.29	\$77,580.59	\$77,776.17
AK	E - Alaska	Nunakua, Native Village of	155	0.000119416	\$6,210.65	186.6	0.003807048	\$127,480.91	0.006054842	\$26,238.47	\$310,899.40	\$259,306.03	\$730,135.46	\$777,248.50
AK	E - Alaska	Nunapituk, Native Village of	569	0.000382222	\$22,799.11	30.0	0.000545941	\$22,544.86	0.001213624	\$5,259.20	\$26,396.03	\$0.00	\$76,999.20	\$65,990.06
AK	E - Alaska	Ochogamiut, Village of	0	0	\$0.00	20.6	0.003318659	\$137,045.39	0.00430872	\$16,671.70	\$368,732.13	\$336,282.33	\$860,731.56	\$921,830.34
AK	E - Alaska	Old Harbor, Village of	192	0.000128975	\$7,693.20	0.9	4.6893E-05	\$614.86	0.00100959	\$4,375.03	\$32,227.87	\$30,175.99	\$67,086.89	\$69,569.54
AK	E - Alaska	Oldurmut Native Village (Bethel)	4,322	0.000283416	\$173,137.42	14.3	0.000341962	\$18,900.47	0.000291939	\$3,929.62	\$19,292.33	\$10,939.74	\$607,456.70	\$607,456.70
AK	E - Alaska	Oscawville Traditional Village	37	7.17242E-05	\$3,052.99	56.0	0.000926445	\$38,257.94	0.001161689	\$5,034.06	\$59,680.70	\$36,510.25	\$142,568.24	\$149,201.75
AK	E - Alaska	Ouzinkie, Native Village of	218	0.00014644	\$8,734.98	12.2	0.000201833	\$8,334.76	0.004312564	\$16,888.36	\$127,353.39	\$131,398.34	\$294,509.64	\$318,383.47
AK	E - Alaska	Paimiut, Native Village of	0	0	\$0.00	0.0	0	\$0.00	0.00046229	\$2,003.32	\$10,061.08	\$11,075.93	\$23,140.34	\$25,152.71
AK	E - Alaska	Pailoff Harbor Village	25	1.67936E-05	\$1,001.72	16.8	0.000277934	\$11,477.38	0.00210572	\$9,125.07	\$23,138			

MI	F - Midwest	Lower Sioux Indian Community	734	0.000493059	\$29,410.00	17.9	0.000296132	\$12,228.88	0.023550655	\$102,056.04	\$226,132.92	\$121,474.11	\$491,302.39	\$665,332.94
MI	F - Midwest	Match-e-be-Nash-She-Wish Band of Pottawotomi Indians	750	0.000503807	\$30,051.55	2.2	3.63961E-05	\$1,502.99	0.007253483	\$31,432.74	\$127,494.04	\$79,688.97	\$270,170.30	\$313,735.10
MI	F - Midwest	Menominee Indian Tribe	3,669	0.002464624	\$147,012.20	33.8	0.000571906	\$230,094.16	0.051591655	\$223,570.84	\$591,446.60	\$1,078,008.85	\$1,370,132.66	\$1,478,616.60
WI	F - Midwest	Millie Lacs Band of Ojibwe	3,636	0.002576805	\$154,539.25	36.0	0.000676814	\$36,208.40	0.015551674	\$67,392.70	\$370,120.34	\$185,081.56	\$302,566.68	\$625,300.84
MI	F - Midwest	Nottawaseppi Huron Band of the Potawatomi	2,166	0.001454995	\$86,788.51	21.4	0.000354034	\$14,620.00	0.003771802	\$87,112.01	\$123,352.95	\$34,806.61	\$207,187.28	\$308,399.45
WI	F - Midwest	Oneida Tribe of Indians	12,576	0.008447837	\$303,904.45	35.8	0.000592263	\$24,457.75	0.020437802	\$88,566.58	\$310,675.71	\$0.00	\$927,604.49	\$776,689.27
MI	F - Midwest	Pokagank Band of Potawatomi Indians	8,110	0.000447834	\$324,957.47	40.7	0.000673327	\$27,805.32	0.013525014	\$58,610.23	\$269,325.75	\$0.00	\$680,698.77	\$673,314.39
WI	F - Midwest	Prairie Island Indian Community	0	0	\$0.00	0.0	0.000249809	\$10,315.98	0.019375382	\$83,962.62	\$242,679.83	\$167,600.48	\$504,558.91	\$606,699.58
MI	F - Midwest	Red Cliff Band of Lake Superior Chippewa Indians	1,019	0.000684506	\$40,830.04	75.1	0.001282134	\$52,946.25	0.01564496	\$65,714.88	\$216,906.27	\$103,060.27	\$479,572.72	\$542,265.69
MI	F - Midwest	Red Lake Band of Chippewa Indians	796	0.005303051	\$317,985.51	56.9	0.009213167	\$380,461.52	0.063293478	\$274,280.33	\$953,717.97	\$284,475.92	\$2,210,961.78	\$2,384,294.94
IA	F - Midwest	Sac & Fox Tribe of the Mississippi in Iowa	862	0.000579042	\$34,539.25	3.7	0.00004240	\$6,000.00	0.008639634	\$37,439.59	\$81,415.07	\$14,728.69	\$194,561.57	\$203,537.67
MI	F - Midwest	Saginaw Chippewa Indian Tribe	2,073	0.004402264	\$96,788.51	21.4	0.000354034	\$14,620.00	0.003771802	\$87,112.01	\$123,352.95	\$34,806.61	\$207,187.28	\$308,399.45
MI	F - Midwest	Sault Ste. Marie Tribe of Chippewa Indians	13,962	0.009378873	\$559,439.27	30.0	0.00049631	\$20,495.32	0.023450547	\$101,622.22	\$425,392.53	\$0.00	\$1,106,949.80	\$1,063,481.33
MI	F - Midwest	Sokaogon Mewakanton Sioux Community	324	0.000217645	\$12,982.27	4.4	7.27921E-05	\$3,005.98	0.017015905	\$73,737.90	\$126,647.01	\$62,285.65	\$278,658.81	\$316,617.52
WI	F - Midwest	Sokaogon Chippewa Community	700	0.00047022	\$28,048.12	39.3	0.000650166	\$26,848.87	0.003898554	\$16,894.26	\$88,579.98	\$37,949.61	\$198,319.85	\$221,447.46
WI	F - Midwest	St. Croix Chippewa Indians	666	0.000447381	\$26,685.78	28.5	0.000339145	\$14,005.14	0.005222348	\$22,630.88	\$132,929.50	\$84,547.01	\$332,323.76	\$332,323.76
WI	F - Midwest	Stockbridge-Munsee Community	924	0.00062069	\$37,023.51	9.4	0.001611353	\$66,541.48	0.017941685	\$77,749.74	\$309,839.95	\$176,115.33	\$667,201.33	\$774,599.88
WI	F - Midwest	Upper Sioux Community	822	0.000552173	\$32,306.50	27.9	0.000345763	\$14,278.41	0.003095427	\$134,304.81	\$146,747.32	\$23,984.38	\$366,251.35	\$366,251.35
AZ	F - Midwest	White Earth Band of Chippewa	6,943	0.004592492	\$280,080.48	17.0	0.002853757	\$117,644.27	0.003722772	\$127,645.42	\$208,086.49	\$156,188.49	\$516,986.49	\$516,986.49
OK	G - Eastern Oklahoma	Alabama-Quassarte Tribal Town	672	0.000451411	\$26,926.19	0	0	\$0.00	0.001198522	\$5,193.76	\$24,981.19	\$11,268.49	\$68,369.63	\$62,452.98
OK	G - Eastern Oklahoma	Cherokee Nation	121,742	0.001779312	\$4,878,048.31	39.9	0.006533093	\$269,786.77	0.284517361	\$1,232,947.19	\$5,083,622.24	\$2,448,678.99	\$13,913,083.50	\$12,709,055.62
OK	G - Eastern Oklahoma	Chickasaw Nation	39,145	0.026295372	\$1,568,490.37	20.2	0.00312042	\$136,772.12	0.151500244	\$656,521.62	\$3,246,596.14	\$3,277,048.10	\$8,885,428.74	\$8,116,490.36
OK	G - Eastern Oklahoma	Choctaw Nation	49,032	0.032936893	\$1,963,650.75	31.0	0.005143425	\$122,399.87	0.2048655	\$887,778.31	\$3,459,885.64	\$2,944,454.75	\$9,469,714.10	\$8,649,714.10
OK	G - Eastern Oklahoma	Delaware Tribe of Indians	0	0	\$0.00	0	4.9631E-06	\$204.95	0.000336862	\$1,459.78	\$2,703.91	\$3,031.54	\$7,400.18	\$6,759.77
OK	G - Eastern Oklahoma	Eastern Shawnee Tribe	168	0.000112853	\$6,731.55	25.3	0.000418555	\$17,284.39	0.040816516	\$17,687.12	\$51,661.74	\$48,025.35	\$141,390.15	\$129,154.35
OK	G - Eastern Oklahoma	Kaibab Indian Tribe	719	0.000478281	\$24,528.94	0.0	0.000000000	\$0.00	0.00096881	\$27,419.81	\$6,549.10	\$24,619.69	\$56,852.60	\$56,852.60
OK	G - Eastern Oklahoma	Miami Tribe of Oklahoma	461	0.000309673	\$18,471.69	9.2	0.000152202	\$6,285.23	0.006698317	\$29,026.95	\$87,072.15	\$97,446.91	\$238,302.93	\$217,680.37
OK	G - Eastern Oklahoma	Modoc Tribe	89	9.97851E-05	\$3,566.12	3.2	5.29397E-05	\$2,186.17	0.001024431	\$4,439.34	\$18,772.54	\$18,772.54	\$45,640.49	\$41,690.80
OK	G - Eastern Oklahoma	Muscogee (Creek) Nation	94,295	0.063341988	\$3,778,281.66	30.2	0.00497841	\$206,387.91	0.147935601	\$641,074.35	\$2,471,686.07	\$672,394.85	\$7,769,824.84	\$6,179,215.19
OK	G - Eastern Oklahoma	Osage Tribe	10,836	0.002729005	\$344,184.85	22.6	0.003699163	\$152,758.48	0.107663225	\$466,555.25	\$1,859,714.32	\$2,176,535.98	\$5,089,787.87	\$4,649,285.80
OK	G - Eastern Oklahoma	Ottawa Tribe of Oklahoma	1,433	0.000996195	\$59,421.94	1.4	2.31611E-05	\$956.45	0.005006343	\$21,690.83	\$81,857.15	\$60,099.92	\$224,030.29	\$204,647.82
OK	G - Eastern Oklahoma	Pawnee Tribe of Indians	2,285	0.00148791	\$88,752.25	4.4	0.000686364	\$27,600.37	0.01098443	\$47,624.25	\$133,718.12	\$68,294.71	\$334,295.30	\$334,295.30
OK	G - Eastern Oklahoma	Payson Tribe of Indians	2,073	0.004392259	\$93,962.49	21.4	0.000354034	\$14,620.00	0.003771802	\$87,112.01	\$123,352.95	\$34,806.61	\$207,187.28	\$308,399.45
OK	G - Eastern Oklahoma	Seminole Nation of Oklahoma	6,007	0.004035159	\$240,692.91	78.8	0.001303641	\$53,834.38	0.038771322	\$168,014.33	\$685,175.46	\$727,501.64	\$1,875,218.74	\$1,712,938.71
OK	G - Eastern Oklahoma	Seneca-Cayuga Tribe	816	0.000548142	\$32,696.09	23.3	0.000385467	\$15,918.03	0.008481553	\$36,754.55	\$130,979.53	\$142,122.41	\$337,448.83	\$337,448.83
OK	G - Eastern Oklahoma	Shawnee Tribe	0	0	\$0.00	0	0.00	0.001076002	\$4,662.82	\$22,006.56	\$33,559.16	\$60,228.54	\$55,016.41	\$55,016.41
OK	G - Eastern Oklahoma	Thlopthlocco Tribal Town	1,668	0.001120467	\$66,834.66	14.0	0.000231611	\$9,564.48	0.01808613	\$7,837.57	\$46,558.28	\$12,391.23	\$143,186.22	\$116,395.71
OK	G - Eastern Oklahoma	United Keetoowah Band of Cherokee Indians	6,497	0.004364313	\$260,326.59	3.7	6.12116E-05	\$2,527.76	0.004365798	\$18,919.05	\$145,972.56	\$40,523.71	\$468,269.67	\$364,931.39
OK	G - Eastern Oklahoma	Wiyandotte Nation	3,021	0.000202935	\$121,047.66	34.6	0.000572411	\$23,637.94	0.01403683	\$23,083.63	\$108,161.31	\$26,993.63	\$311,924.23	\$270,403.28
AZ	H - Western	Alamo Indian Community	798	0.000368195	\$31,974.85	23.3	0.000368195	\$15,918.03	0.004674733	\$28,319.76	\$44,530.07	\$204,961.67	\$204,961.67	\$204,961.67
AZ	H - Western	Chokchee Indian Tribe	642	0.00109494	\$65,631.20	8.6	0.000837109	\$4,568.78	0.003837776	\$19,626.55	\$45,532.41	\$50,657.71	\$156,916.92	\$121,321.61
AZ	H - Western	Cocopah Tribe	628	0.00041854	\$25,163.17	10.5	0.000173708	\$7,173.36	0.003868042	\$16,730.84	\$40,529.05	\$41,443.50	\$131,039.92	\$101,322.02
AZ	H - Western	Colorado River Indian Tribes	2,722	0.001828484	\$109,067.11	33.7	0.005581832	\$230,504.07	0.045749073	\$198,252.19	\$323,640.94	\$252,662.19	\$1,114,126.45	\$809,102.35
NV	H - Western	Crowder Shoshone Tribe	737	0.000495074	\$23,536.60	20.1	0.000358316	\$13,868.50	0.01683255	\$7,294.33	\$21,998.73	\$21,320.18	\$94,012.41	\$54,996.83
NV	H - Western	Ely Shoshone Tribe	1,155	0.000775863	\$46,279.39	10.8	0.000176672	\$7,378.32	0.001937919	\$8,397.01	\$38,760.97	\$29,568.68	\$130,384.57	\$96,900.68
NV	H - Western	Fort McDowell Paiute and Shoshone Tribes	2,058	0.001382447	\$82,461.46	16.9	0.000779828	\$11,545.70	0.003889666	\$62,593.69	\$50,619.55	\$223,209.45	\$156,484.22	\$156,484.22
NV	H - Western	Fort McDowell Yavapai Nation	1,005	0.000679028	\$4,269.07	3.0	0.000573028	\$22,911.91	0.00262722	\$25,555.56	\$28,128.26	\$191,337.20	\$191,337.20	\$191,337.20
AZ	H - Western	Fort Mojave Indian Tribe	642	0.000431259	\$25,724.13	9.3	0.001731212	\$71,528.68	0.003771322	\$66,665.68	\$209,127.33	\$256,336.73	\$661,126.85	\$511,203.83
AZ	H - Western	Gila River Indian Community	21,271	0.014288641	\$852,302.13	312.4	0.005168241	\$213,424.63	0.0716993	\$361,766.88	\$624,428.23	\$588,217.50	\$2,593,772.74	\$1,572,805.85
UT	H - Western	Goshute Reservation, Confederated Tribes of the	1,060	0.000712047	\$42,278.62	10.0	0.000827183	\$34,158.87	0.007883461	\$34,162.73	\$110,796.25	\$166,639.54	\$388,230.26	\$276,990.62
AZ	H - Western	Havasupai Tribe	556	0.000373489	\$22,472.88	54.7	0.000237694	\$96,123.07	0.00958234	\$30,153.29	\$69,783.97	\$46,037.34	\$282,375.88	\$174,459.91
AZ	H - Western	Hopi Tribe	24,409	0.01639657	\$97,870.33	1,106.3	0.018302256	\$755,799.20	0.075981327	\$328,262.71	\$1,219,466.27	\$692,756.27	\$4,245,322.97	\$3,048,665.95
AZ	H - Western	Hualapai Indian Tribe	1,553	0.001043217	\$62,226.75	67.8	0.011229839	\$463,740.85	0.149644466	\$648,479.67	\$792,331.26	\$595,014.25	\$1,980,792.78	\$1,980,828.16
AZ	H - Western	Kaibab Band of Paiute Indians	383	0.000257277	\$15,346.33	104.2	0.00172385	\$71,187.09	0.004538011	\$19,665.33	\$47,425.62	\$45,057.07	\$198,681.41	\$118,954.05
NV	H - Western	Las Vegas Tribe of Paiute Indians	105	7.54462E-05	\$4,327.12	1.8	0.00145891	\$6,011.94	0.0039247	\$19,626.55	\$45,532.41	\$50,657.71	\$156,916.92	\$121,321.61
NV	H - Western	Loveck Paiute Tribe	564	0.000378863	\$22,598.77	1.3	2.15068E-05	\$888.13	0.00133547	\$5,787.22	\$32,130.92	\$22,382.65	\$74,787.68	\$57,827.30
NV	H - Western	Moapa Band of Paiute Indians	214	0.000143753	\$8,574.71	2.3	3.80504E-05	\$1,571.31	0.001415411	\$6,133.64	\$16,967.16	\$21,611.99	\$56,858.81	\$42,417.91
UT	H - Western	Paiute Indian Tribe of Utah	1,682	0.001129871	\$67,395.26	5.9	9.67076E-05	\$4,030.75	0.004644408	\$19,346.37	\$49,030.97	\$41,003.56	\$180,807.27	\$122,577.43
NV	H - Western	Paiute-Shoshone Tribe of the Fallon Reservation and Colony	754	0.000506494	\$30,211.23	69.4	0.00114813	\$47,412.51	0.00670588	\$29,059.72	\$51,053.59	\$46,263.48	\$204,001.13	\$127,633.93
AZ	H - Western	Pascua Yaqui Tribe	8,688	0.0005836101	\$348,117.80	23.0	0.000358366	\$13,868.50	0.025732466	\$111,510.85	\$281,890.53	\$221,550.35	\$976,937.42	\$704,726.32
NV	H - Western	Pyramid Lake Paiute Tribe	4,052	0.002725932	\$162,598.94	25.0	0.00317005	\$136,977.08	0.016877097	\$72,269.69	\$170,740.19	\$159,137.08	\$426,850.47	\$426,850.47
NV	H - Western	Quabbin Indian Community	4,888	0.003279048	\$162,598.94	25.0	0.00317005	\$136,977.08	0.016877097	\$72,269.69	\$170,740.19	\$159,137.08	\$426,850.47	\$426,850.47
NV	H - Western	Reno-Sparks Indian Colony	2,478	0.001459025	\$87,029.30	10.7	0.000259736	\$10,728.59	0.005227793	\$22,632.81	\$65,490.35	\$516,917.97	\$240,395.31	\$163,725.86
AZ	H - Western	Salt River Pima-Maricopa Indian Community	4,479	0.003080736	\$179,467.88	148.6	0.00							

CA	J - Pacific	Picayune Rancheria of Chukchansi Indians	2,468	0.001657861	\$98,889.65	0.8	1.32349E-05	\$546.54	0.012157011	\$52,682.03	\$71,007.88	\$0.00	\$223,126.10	\$177,519.70
CA	J - Pacific	Piocheville Pomo Nation	474	0.000318406	\$11,992.58	0.0	0.0003596931	\$0.00	0.0003596931	\$15,587.19	\$21,345.54	\$0.00	\$55,925.31	\$53,363.84
CA	J - Pacific	Pik River Tribe of California	4,762	0.003198839	\$190,807.37	8.9	0.000147239	\$6,080.28	0.05506451	\$240,535.49	\$705,318.38	\$592,370.43	\$1,735,111.90	\$1,763,295.95
CA	J - Pacific	Pit River Tribe	12	0.06091E-06	\$480.82	0.0	0.00	0.00280321	\$12,147.63	\$129,943.41	\$30,620.28	\$73,292.13	\$74,858.51	\$74,858.51
CA	J - Pacific	Quartz Valley Indian Community	54	0.000364756	\$21,757.32	2.4	4.79766E-05	\$1,981.21	0.00407775	\$17,070.91	\$44,446.11	\$24,113.34	\$109,969.50	\$111,116.77
CA	J - Pacific	Ramona Band or Village of Cahuilla Mission Indians	0	0.00	\$0.00	0.0	0.00	0.001597807	\$6,924.05	\$39,967.43	\$50,618.74	\$97,510.21	\$99,915.87	\$99,915.87
CA	J - Pacific	Redding Rancheria	466	0.000313032	\$16,672.03	0.5	8.27183E-06	\$341.59	0.004054118	\$17,568.39	\$21,375.07	\$0.00	\$57,957.09	\$53,437.68
CA	J - Pacific	Redwood Valley Rancheria of Pomo Indians	324	0.000217645	\$12,982.27	0.2	3.30873E-06	\$136.64	0.003249962	\$14,083.61	\$19,004.44	\$1,244.92	\$47,451.88	\$47,511.11
CA	J - Pacific	Resishini Rancheria	43	2.88849E-05	\$1,722.96	1.2	1.98524E-05	\$819.81	0.001598716	\$6,927.98	\$10,097.54	\$5,417.78	\$25,486.07	\$25,243.84
CA	J - Pacific	Rincon Band of Luiseno Mission Indians	456	0.000306315	\$18,271.34	10.4	0.000017204	\$7,105.05	0.006277437	\$27,203.08	\$99,657.57	\$502,505.62	\$244,742.65	\$249,143.93
CA	J - Pacific	Robinson Rancheria of Pomo Indians	866	0.000581729	\$34,699.53	1.8	2.97786E-05	\$1,229.72	0.009420668	\$40,824.17	\$64,013.06	\$18,931.15	\$159,157.63	\$160,032.65
CA	J - Pacific	Round Valley Indian Community	7,674	0.005085135	\$330,320.35	2.4	3.97048E-05	\$1,631.26	0.004981506	\$17,070.91	\$44,446.11	\$24,113.34	\$109,969.50	\$111,116.77
CA	J - Pacific	Rumsey Indian Rancheria of Wintun Indians	88	5.91134E-05	\$3,526.05	0.0	0.00	0.0016947	\$7,343.93	\$10,465.05	\$4,608.33	\$25,943.36	\$26,162.82	\$26,162.82
CA	J - Pacific	San Manuel Band of Serrano Mission Indians	45	3.02284E-05	\$1,803.00	0.0	0.00	0.002098313	\$9,092.97	\$12,087.68	\$6,906.83	\$29,890.57	\$30,219.19	\$30,219.19
CA	J - Pacific	San Pasqual Band of Diegueño Mission Indians	378	0.000253919	\$15,445.98	4.8	7.94096E-05	\$3,279.25	0.007469593	\$32,369.25	\$62,453.01	\$40,937.30	\$154,184.80	\$156,132.53
CA	J - Pacific	Santa Rosa Band of Cahuilla Indians	61	4.09763E-05	\$2,144.19	3.8	8.28659E-05	\$2,596.07	0.002972079	\$12,879.41	\$26,132.00	\$20,311.92	\$64,363.60	\$65,330.01
CA	J - Pacific	Santa Rosa Indian Community	521	0.000349978	\$20,875.81	1.5	2.48155E-05	\$1,024.77	0.003953439	\$17,132.11	\$23,579.32	\$0.00	\$62,612.01	\$68,948.30
CA	J - Pacific	Santa Ynez Band of Chumash Mission Indians	89	5.97851E-05	\$3,566.12	0.0	0.00	0.002861969	\$12,402.25	\$39,536.95	\$41,371.65	\$96,878.97	\$98,847.37	\$98,847.37
CA	J - Pacific	Santa Ysabel Band of Diegueño Mission Indians	23	1.54501E-05	\$10,017.18	21.3	0.000352358	\$14,618.21	\$1,047,629.18	\$64,678.87	\$126,236.26	\$9,647.63	\$55,131.63	\$55,131.63
CA	J - Pacific	Scotts Valley Band of Pomo Indians	456	0.000306315	\$18,271.34	0.0	0.00	0.003331706	\$14,437.84	\$20,574.34	\$0.00	\$53,283.53	\$51,435.84	\$51,435.84
CA	J - Pacific	Sherwood Valley Rancheria of Pomo Indians	932	0.000626064	\$37,344.06	1.0	1.65437E-05	\$683.18	0.002595763	\$22,949.03	\$31,693.12	\$0.00	\$92,668.39	\$79,230.32
CA	J - Pacific	Shingle Springs Band of Miwok Indians	898	0.000603225	\$35,981.73	1.7	2.81242E-05	\$1,161.40	0.004848283	\$21,009.89	\$29,705.83	\$0.00	\$87,858.85	\$74,264.58
CA	J - Pacific	Smith River Rancheria	2,883	0.001936635	\$115,518.17	0.0	0.00	0.0014465233	\$62,684.64	\$89,620.68	\$0.00	\$267,823.49	\$224,051.70	\$224,051.70
CA	J - Pacific	Soboba Band of Luiseno Indians	496	0.000339184	\$19,874.09	0.0	0.00	0.000549157	\$23,791.43	\$27,439.04	\$0.00	\$69,644.92	\$64,948.49	\$64,948.49
CA	J - Pacific	Susaville Indian Rancheria	1,747	0.001173535	\$70,000.09	5.5	0.90992E-05	\$3,757.48	0.007026563	\$30,692.07	\$67,479.04	\$0.00	\$171,888.67	\$168,597.59
CA	J - Pacific	Tahoe Valley Indian Community	23	1.54501E-05	\$10,017.18	21.3	0.000352358	\$14,618.21	\$1,047,629.18	\$64,678.87	\$126,236.26	\$9,647.63	\$55,131.63	\$55,131.63
CA	J - Pacific	Table Mountain Rancheria	46	6.71743E-07	\$40.07	1.1	1.8189E-05	\$751.50	0.002589295	\$112,206.30	\$410,163.09	\$479,435.98	\$1,002,596.93	\$1,025,407.73
CA	J - Pacific	Tajon Indian Tribe	0	0.00	\$0.00	0.0	0.00	0.00	0.00	\$0.00	\$0.00	\$0.00	\$0.00	\$0.00
CA	J - Pacific	Torres-Martinez Desert Cahuilla Indians	224	0.00015047	\$8,975.40	2.7	4.46679E-05	\$1,844.58	0.008708856	\$37,739.56	\$96,176.02	\$91,357.83	\$236,093.39	\$240,440.05
CA	J - Pacific	Tule River Indian Tribe	3,202	0.000215092	\$128,300.10	13.4	0.000221685	\$9,154.58	0.018145245	\$78,631.86	\$188,134.19	\$63,111.98	\$470,335.48	\$470,335.48
CA	J - Pacific	Tumolme Band of Me-Wuk Indians	726	0.000487685	\$29,089.90	4.9	8.1064E-05	\$3,347.57	0.00576849	\$24,957.97	\$32,080.57	\$0.00	\$89,516.62	\$80,201.42
CA	J - Pacific	Twenty-Nine Palms Band of Mission Indians	0	0.00	\$0.00	0.0	0.00	0.000434557	\$1,883.14	\$2,767.10	\$2,164.53	\$6,814.78	\$6,917.76	\$6,917.76
CA	J - Pacific	United Auburn Indian Community	526	0.000353337	\$21,078.16	8.0	0.00	0.000398359	\$16,843.91	\$22,903.80	\$22,903.80	\$22,903.80	\$22,903.80	\$22,903.80
CA	J - Pacific	Utu Uto Gwatu Paiute Tribe-Benton	42	2.81232E-05	\$1,682.89	1.0	1.65437E-05	\$683.18	0.002140831	\$25,117.71	\$39,536.95	\$29,667.60	\$69,727.51	\$71,204.05
CA	J - Pacific	Viejas (Baron Lugo) Group of Captain Grande Band	162	0.000108822	\$6,491.14	2.7	4.46679E-05	\$1,844.58	0.005796212	\$39,536.95	\$67,479.04	\$26,620.36	\$170,601.15	\$173,814.82
CA	J - Pacific	Wilton Rancheria	1	6.71743E-07	\$40.07	0.0	0.00	0.000162049	\$702.23	\$2,528.40	\$2,911.76	\$6,182.46	\$6,321.00	\$6,321.00
CA	J - Pacific	Wyot Tribe (Table Bluff)	81	5.44112E-05	\$3,245.57	0.4	6.61747E-06	\$273.27	0.001709981	\$7,410.15	\$10,608.10	\$4,756.84	\$26,293.93	\$26,520.26
CA	J - Pacific	Yurok Tribe	11,026	0.007406636	\$411,797.91	91.7	0.005189748	\$214,312.76	\$737,278.07	\$319,494.57	\$738,960.65	\$0.00	\$1,364,565.89	\$972,401.63
NM	M - Southwest	Jicarilla Apache Nation	2,980	0.002001794	\$149,404.84	312.7	0.015099403	\$623,536.05	0.13784565	\$597,518.50	\$723,355.42	\$940,539.87	\$3,004,354.68	\$1,808,386.56
NM	M - Southwest	Kiowa Apache Tribe	3,648	0.002450559	\$140,770.76	574.3	0.032658399	\$1,320,509.79	\$2,350,509.79	\$2,350,509.79	\$2,350,509.79	\$2,350,509.79	\$2,350,509.79	\$2,350,509.79
NM	M - Southwest	Ohkay Oowabie (Pueblo of San Juan)	3,648	0.002450559	\$140,770.76	574.3	0.015099403	\$623,536.05	0.13784565	\$597,518.50	\$723,355.42	\$940,539.87	\$3,004,354.68	\$1,808,386.56
NM	M - Southwest	Pueblo of Acoma	3,113	0.002091135	\$124,732.98	307.1	0.005058059	\$209,803.79	0.084465429	\$366,028.33	\$354,580.39	\$165,867.84	\$1,536,007.41	\$886,450.97
NM	M - Southwest	Pueblo of Cochiti	827	0.000555531	\$33,136.85	88.3	0.001460806	\$60,324.57	0.014315437	\$62,035.50	\$98,319.87	\$115,671.62	\$369,488.42	\$245,799.68
NM	M - Southwest	Pueblo of Isleta	3,388	0.002275865	\$135,752.88	258.5	0.004276537	\$176,601.37	0.060674753	\$262,932.17	\$298,766.38	\$331,004.04	\$1,272,483.55	\$746,916.93
NM	M - Southwest	Pueblo of Jemez	2,309	0.001551054	\$92,518.72	143.2	0.002369053	\$97,831.01	0.032037033	\$138,831.67	\$155,447.83	\$220,859.50	\$705,488.72	\$388,619.72
NM	M - Southwest	Pueblo of Laguna	4,350	0.002922081	\$174,299.01	325.6	0.00386617	\$222,442.57	0.064849499	\$270,776.60	\$284,347.58	\$323,792.65	\$1,103,668.41	\$710,868.95
NM	M - Southwest	Pueblo of Nambe	546	0.00066772	\$21,831.53	84.5	0.00139794	\$57,728.49	\$22,200.89	\$32,636.68	\$98,615.03	\$272,910.82	\$315,036.68	\$315,036.68
NM	M - Southwest	Pueblo of Picuris	192	0.000177334	\$7,773.34	36.7	0.001027362	\$42,425.33	0.004801083	\$32,636.68	\$98,615.03	\$272,910.82	\$315,036.68	\$315,036.68
NM	M - Southwest	Pueblo of Pojave	317	0.000212942	\$12,701.79	74.1	0.001288899	\$52,399.71	0.009245441	\$40,064.83	\$58,105.47	\$74,407.67	\$237,679.47	\$145,263.69
NM	M - Southwest	Pueblo of San Felipe	2,932	0.00196955	\$117,481.54	57.9	0.000957878	\$39,555.97	0.036352047	\$157,530.47	\$178,179.16	\$224,559.07	\$717,306.21	\$445,447.89
NM	M - Southwest	Pueblo of San Ildefonso	634	0.000425885	\$25,403.58	44.8	0.000741156	\$30,606.35	0.009176887	\$39,767.75	\$58,395.42	\$22,124.22	\$145,988.54	\$145,988.54
NM	M - Southwest	Pueblo of Sandia	595	0.000396867	\$23,840.90	37.5	0.000620387	\$25,619.15	0.014101842	\$61,109.90	\$81,822.31	\$105,385.78	\$297,777.74	\$204,555.78
NM	M - Southwest	Pueblo of Santa Ana	563	0.000378191	\$22,558.70	74.4	0.001230849	\$50,828.40	0.01173208	\$48,418.75	\$59,575.81	\$82,660.85	\$264,042.52	\$148,939.54
NM	M - Southwest	Pueblo of Santa Clara	1,650	0.001074788	\$64,109.98	137.4	0.0022731	\$93,868.58	0.03245922	\$140,651.03	\$144,896.04	\$202,132.31	\$545,668.70	\$362,240.30
NM	M - Southwest	Pueblo of Santo Domingo	3,388	0.002465296	\$147,052.27	81.5	0.001348316	\$55,670.43	0.012301818	\$124,876.04	\$144,896.04	\$202,132.31	\$545,668.70	\$362,240.30
NM	M - Southwest	Pueblo of Taos	1,855	0.00104456	\$62,306.98	119.4	0.001975314	\$81,571.39	0.032365556	\$140,651.03	\$144,896.04	\$202,132.31	\$545,668.70	\$362,240.30
NM	M - Southwest	Pueblo of Tesuque	426	0.000286162	\$17,069.28	50.8	0.000404814	\$34,705.41	0.010060303	\$43,362.01	\$68,618.24	\$85,968.92	\$249,723.86	\$171,545.59
NM	M - Southwest	Pueblo of Zia	767	0.000515227	\$30,732.72	121.0	0.002017183	\$82,664.47	0.020753197	\$89,933.34	\$105,048.34	\$140,537.14	\$448,916.01	\$262,620.85
NM	M - Southwest	Ramah Navajo (recognized under Navajo)	0	0.00	\$0.00	48.6	0.007958085	\$328,335.08	0.045317054	\$196,380.05	\$263,483.38	\$359,204.77	\$1,147,403.28	\$658,708.46
CO	M - Southwest	Southern Ute Indian Tribe	2,012	0.001351547	\$80,618.30	216.5	0.003581703	\$147,907.92	0.044494776	\$192,816.73	\$237,750.44	\$300,367.84	\$959,461.23	\$594,376.10
CO	M - Southwest	Ute Mountain Tribe	1,823	0.001291761	\$77,052.18	32.2	0.00546174	\$224,902.01	0.044987188	\$194,911.59	\$190,125.15	\$313,036.44	\$999,928.38	\$475,065.39
NM	M - Southwest	Yavapai Indian Tribe	1,923	0.002001794	\$149,404.84	312.7	0.015099403	\$623,536.05	0.13784565	\$597,518.50	\$723,355.42	\$940,539.87	\$3,004,354.68	\$1,808,386.56
NM	M - Southwest	Zuni Tribe of the Zuni Reservation	8,632	0.005798484	\$345,873.81	434.8	0.007193185	\$297,045.55	0.0785226	\$340,275.26	\$67,223.45	\$615,424.21	\$1,965,841.81	\$918,058.69
AZ	N - Navajo	Navajo Nation, Arizona, New Mexico and Utah	205,813	0.138253042	\$8,246,667.19	11,288.8	0.18675812	\$7,712,253.51	1	\$4,333,469.08	\$21,736,079.51	\$13,848,146.49	\$55,876,615.79	\$54,340,198.85
OR	P - Northwest	Burns Paiute Tribe	447	0.000300269	\$17,910.73	4.2	6.94834E-05	\$2,869.35	0.002296032	\$9,949.78	\$23,374.09	\$16,351.27	\$70,455.22	\$58,435.23
WA	P - Northwest	Chehalis Reservation, Confederated Tribes												

DRAFT TTP FUNDING FORMULA AUTHORITY BY TRIBE/REGION
THIS IS ESTIMATED AUTHORITY AND NOT ACTUAL FUNDING LEVEL

State	Region Name	Tribes	Population	Population %	Formula Population \$	Total Miles	Mile %	Formula Mileage \$	Region Share %	Formula Region Share \$	FY16 Transition Funding (20% of FY11) \$	Total Supplemental \$	Total Allocation	Total 2011 RNDP and PAF \$
SD	A - Great Plains	Cheyenne River Sioux Tribe	7,727	0.005190557	\$449,976.30	310.1	0.00513019	\$307,899.05	0.10250812	\$645,605.23	\$445,837.50	\$514,166.12	\$2,363,484.20	\$2,229,187.47
SD	A - Great Plains	Crow Creek Sioux Tribe	2,502	0.0016807	\$145,702.18	54.1	0.000895012	\$53,716.02	0.026517174	\$167,007.51	\$94,691.35	\$40,862.95	\$501,980.02	\$473,456.76
SD	A - Great Plains	Flandreau Santee Sioux Tribe	1,446	0.00097134	\$84,206.77	7.7	0.000127386	\$7,645.35	0.006802969	\$42,845.70	\$30,705.00	\$9,964.64	\$175,367.47	\$153,525.01
SD	A - Great Plains	Lower Brule Sioux Tribe	1,674	0.001124497	\$97,484.19	113.5	0.001877706	\$112,694.43	0.036384403	\$229,152.20	\$126,652.71	\$105,430.79	\$671,414.32	\$633,263.55
SD	A - Great Plains	Oglala Sioux Tribe of Pine Ridge	32,892	0.022094964	\$1,915,442.03	1,975.9	0.032688627	\$1,961,875.95	0.209414229	\$1,318,909.39	\$847,318.16	\$364,091.59	\$6,407,637.12	\$4,236,590.79
NE	A - Great Plains	Omaha Tribe of Nebraska	3,012	0.002023289	\$175,401.66	53.8	0.000890049	\$53,418.15	0.025669775	\$161,670.52	\$114,575.40	\$102,324.08	\$607,389.81	\$572,877.01
NE	A - Great Plains	Ponca Tribe of Nebraska (A)	5,108	0.003431262	\$297,460.72	0.2	3.30873E-06	\$198.58	0.037982917	\$239,219.78	\$614,205.14	\$2,104,954.47	\$3,256,038.69	\$3,071,025.67
SD	A - Great Plains	Rosebud Sioux Tribe	11,342	0.007618907	\$660,493.24	313.0	0.005178167	\$310,778.47	0.114424286	\$720,654.30	\$693,212.69	\$1,289,736.67	\$3,674,875.37	\$3,466,063.42
NE	A - Great Plains	Santee Sioux Nation	685	0.000460144	\$39,890.48	25.3	0.000418555	\$25,120.43	0.008469373	\$53,340.86	\$37,724.33	\$43,909.01	\$199,985.13	\$188,621.67
SD	A - Great Plains	Sisseton-Wahpeton Oyate	4,358	0.002927455	\$253,785.00	90.0	0.00148893	\$89,361.22	0.105614053	\$665,166.68	\$559,794.69	\$1,399,489.15	\$2,967,956.74	\$2,798,973.43
ND	A - Great Plains	Spirit Lake Tribe	4,570	0.003069865	\$266,130.67	99.4	0.00164444	\$98,694.50	0.043385291	\$273,244.41	\$182,875.11	\$148,517.11	\$969,461.81	\$914,375.53
ND	A - Great Plains	Standing Rock Sioux Tribe	7,533	0.005060239	\$438,678.85	245.2	0.004056507	\$243,459.68	0.079070551	\$497,993.34	\$436,509.16	\$697,391.56	\$2,314,032.59	\$2,182,545.77
ND	A - Great Plains	Three Affiliated Tribes-Fort Berthold	4,739	0.003183389	\$275,972.27	260.3	0.004306316	\$258,452.51	0.052641216	\$331,539.05	\$286,352.70	\$365,703.14	\$1,518,019.67	\$1,431,763.50
ND	A - Great Plains	Turtle Mountain Band of Chippewa Indians	13,685	0.0091928	\$796,936.16	177.0	0.002928229	\$175,743.73	0.08854744	\$557,679.63	\$373,160.42	\$114,676.99	\$2,018,196.93	\$1,865,802.07
NE	A - Great Plains	Winnebago Tribe	2,298	0.001543665	\$133,822.38	48.5	0.000802368	\$48,155.77	0.014376049	\$90,541.63	\$57,921.43	\$19,907.33	\$350,348.54	\$289,607.13
SD	A - Great Plains	Yankton Sioux Tribe	3,338	0.002242277	\$194,386.04	29.4	0.000486384	\$29,191.33	0.048192154	\$303,518.46	\$199,901.50	\$332,725.21	\$1,059,722.54	\$999,507.51
OK	B - Southern Plains	Absentee-Shawnee Tribe of Indians	6,058	0.004069418	\$352,783.29	61.1	0.001010818	\$60,666.34	0.055176158	\$347,504.34	\$209,609.86	\$203,427.45	\$1,173,991.27	\$1,048,049.31
TX	B - Southern Plains	Alabama-Coushatta Tribes	450	0.000302284	\$26,785.43	27.3	0.000451642	\$27,106.24	0.008438554	\$53,146.76	\$24,123.70	\$15,691.79	\$146,273.91	\$120,618.49
OK	B - Southern Plains	Apache Tribe of Oklahoma	1,993	0.001338783	\$116,060.93	101.1	0.001672564	\$100,382.44	0.033002055	\$207,849.87	\$150,092.71	\$266,259.30	\$840,645.25	\$750,463.56
OK	B - Southern Plains	Caddo Nation	3,287	0.002208019	\$191,416.09	56.3	0.000931408	\$55,900.41	0.047300937	\$297,905.50	\$211,932.64	\$429,846.12	\$1,187,000.75	\$1,059,663.18
OK	B - Southern Plains	Cheyenne and Arapaho Tribes	15,297	0.01027565	\$890,809.83	144.1	0.002383942	\$143,077.24	0.071443228	\$449,955.79	\$312,613.18	\$215,876.48	\$2,012,332.51	\$1,563,065.87
OK	B - Southern Plains	Citizen Potawatomi Nation	14,233	0.009560915	\$828,848.55	64.8	0.001072029	\$64,340.08	0.129608006	\$816,282.72	\$580,276.02	\$960,285.68	\$3,250,033.05	\$2,901,380.09
OK	B - Southern Plains	Comanche Nation	10,247	0.006883349	\$596,726.70	311.8	0.005158315	\$309,586.98	0.094568583	\$595,601.33	\$373,749.03	\$225,394.74	\$2,101,058.78	\$1,868,745.14
OK	B - Southern Plains	Delaware Nation	190	0.000127631	\$11,064.51	42.1	0.000696488	\$41,801.19	0.015599124	\$98,244.67	\$78,079.98	\$208,123.10	\$437,313.45	\$390,399.89
OK	B - Southern Plains	Fort Sill Apache Tribe	408	0.000274071	\$23,759.59	6.5	0.000107534	\$6,453.87	0.004960099	\$31,239.14	\$28,058.49	\$67,640.03	\$157,151.11	\$140,292.45
KS	B - Southern Plains	Iowa Tribe of Kansas and Nebraska (B1)	797	0.000535379	\$46,412.72	43.0	0.000711378	\$42,694.81	0.010061703	\$63,369.50	\$24,156.42	\$21,225.68	\$197,859.13	\$120,782.09
OK	B - Southern Plains	Iowa Tribe of Oklahoma (B2)	603	0.000405061	\$35,115.27	24.2	0.000400357	\$24,028.24	0.034058036	\$214,500.53	\$161,082.32	\$467,469.92	\$902,196.29	\$805,411.61
OK	B - Southern Plains	Kaw Nation	3,271	0.002197271	\$190,484.34	13.2	0.000218376	\$13,106.31	0.058329675	\$367,365.46	\$283,734.66	\$734,461.63	\$1,589,152.41	\$1,418,673.32
TX	B - Southern Plains	Kickapoo Traditional Tribe of Texas	702	0.000471563	\$40,880.47	81.9	0.001354926	\$81,318.71	0.009265539	\$58,355.19	\$36,434.82	\$26,075.15	\$243,064.33	\$182,174.07
KS	B - Southern Plains	Kickapoo Tribe of Indian in Kansas	765	0.000513883	\$44,549.23	58.2	0.000962841	\$57,786.92	0.013541726	\$85,286.99	\$41,107.77	\$27,486.13	\$256,217.04	\$205,538.84
OK	B - Southern Plains	Kickapoo Tribe of Oklahoma	2,871	0.001928574	\$167,190.63	40.8	0.000674982	\$40,510.42	0.032394788	\$204,025.25	\$126,128.92	\$168,572.65	\$706,427.86	\$630,644.58
OK	B - Southern Plains	Kiowa Indian Tribe of Oklahoma	7,313	0.004912455	\$425,867.31	258.0	0.004268265	\$256,168.83	0.100246869	\$631,363.67	\$411,376.78	\$579,278.86	\$2,304,055.45	\$2,056,883.89
OK	B - Southern Plains	Otoe-Missouria Tribe of Indians	459	0.00030833	\$26,729.54	106.1	0.001755283	\$105,346.95	0.021897999	\$137,915.54	\$100,197.37	\$191,000.04	\$561,189.45	\$500,986.87
OK	B - Southern Plains	Pawnee Nation of Oklahoma	3,134	0.002105242	\$182,506.24	96.4	0.001594809	\$95,715.80	0.042711543	\$269,001.09	\$137,786.84	\$86,712.07	\$771,722.04	\$688,934.21
OK	B - Southern Plains	Ponca Tribe of Indians of Oklahoma (B)	2,396	0.001609496	\$139,529.34	47.0	0.000777552	\$46,666.42	0.034927772	\$219,978.21	\$146,217.67	\$266,550.13	\$818,941.77	\$731,088.36
KS	B - Southern Plains	Prairie Band of Potawatomi Nation	545	0.0003661	\$31,737.68	192.9	0.003191273	\$191,530.88	0.024278136	\$152,905.85	\$52,414.82	\$51,502.70	\$480,091.94	\$262,074.10
KS	B - Southern Plains	Sac and Fox Nation of Missouri in Kan. & Nebr.	55	3.69459E-05	\$3,202.89	33.2	0.00054925	\$32,964.36	0.00683033	\$43,018.02	\$27,665.99	\$48,101.51	\$154,952.76	\$138,329.94
OK	B - Southern Plains	Sac and Fox Nation of Oklahoma	7,898	0.005305425	\$459,934.37	124.5	0.002059686	\$123,616.35	0.091330617	\$575,208.33	\$380,039.78	\$589,743.13	\$2,128,541.96	\$1,900,198.91
OK	B - Southern Plains	Tonkawa Tribe of Indians	666	0.000447381	\$38,784.03	6.1	0.000100916	\$6,056.70	0.025643975	\$161,508.03	\$101,401.43	\$260,182.96	\$567,933.16	\$507,007.14
OK	B - Southern Plains	Wichita and Affiliated Tribes (Wichita, Keechi, Waco & Towakonie)	1,148	0.000771161	\$66,852.96	111.4	0.001842964	\$110,609.33	0.034384549	\$216,556.94	\$112,042.35	\$121,469.66	\$627,531.23	\$560,211.72
WY	C - Rocky Mountain	Arapahoe & Shoshone Tribes-Wind River Res	9,133	0.006135027	\$531,853.71	1,342.6	0.022211524	\$1,333,070.83	0.190560792	\$1,200,168.77	\$744,980.86	\$1,198,049.10	\$5,008,123.27	\$3,724,904.30
MT	C - Rocky Mountain	Assiniboine & Sioux Tribes-Fort Peck	7,899	0.005306096	\$459,992.60	375.1	0.006205529	\$372,437.71	0.201230115	\$1,267,365.11	\$738,758.05	\$2,016,721.26	\$4,855,274.74	\$3,693,790.25
MT	C - Rocky Mountain	Blackfeet Tribe	10,406	0.006990156	\$605,985.95	653.2	0.010806322	\$648,563.88	0.121864479	\$767,513.30	\$410,165.67	\$764,796.01	\$3,197,024.80	\$2,050,828.32
MT	C - Rocky Mountain	Chippewa Cree Indians - Rocky Boy's	3,646	0.002449174	\$212,322.20	541.1	0.008951777	\$537,259.51	0.072565156	\$457,021.79	\$266,913.78	\$463,336.40	\$1,936,853.68	\$1,334,568.90
MT	C - Rocky Mountain	Crow Tribe of Montana	7,969	0.005353118	\$464,069.00	1,738.9	0.028767778	\$1,726,558.07	0.212003278	\$1,335,215.45	\$848,123.31	\$1,375,360.58	\$5,749,326.42	\$4,240,616.54
MT	C - Rocky Mountain	Fort Belknap Indian Community	3,373	0.002265788	\$196,424.24	697.9	0.011545823	\$692,946.62	0.110873287	\$698,289.80	\$399,970.91	\$641,062.16	\$2,628,693.73	\$1,999,854.54
MT	C - Rocky Mountain	Northern Cheyenne Tribe	5,447	0.003658983	\$317,202.14	558.4	0.009237982	\$554,436.73	0.090902893	\$572,514.49	\$340,189.84	\$561,073.26	\$2,345,416.45	\$1,700,949.17
AK	E - Alaska	Afognak, Native Village of	150	0.000100761	\$8,735.14	12.2	0.000201833	\$12,113.41	0.001659339	\$10,450.67	\$13,112.39	\$14,877.08	\$59,288.69	\$65,561.96
AK	E - Alaska	Agdaagux Tribe of King Cove	381	0.000255934	\$22,187.26	7.7	0.000127386	\$7,645.35	0.002611561	\$16,447.84	\$14,954.92	\$9,523.43	\$70,758.80	\$74,774.58
AK	E - Alaska	Akhiok, Native Village of	76	5.10525E-05	\$4,425.81	13.7	0.000226648	\$13,602.76	0.002439098	\$15,361.66	\$14,615.88	\$17,636.47	\$65,642.58	\$73,079.40
AK	E - Alaska	Akiachak Native Community	690	0.000463503	\$40,181.66	80.4	0.001330111	\$79,829.36	0.004070342	\$25,635.37	\$35,687.97	\$0.00	\$181,334.35	\$178,439.83
AK	E - Alaska	Akiak Native Community	367	0.00024653	\$21,371.98	2.1	3.47417E-05	\$2,085.10	0.001556216	\$9,801.19	\$14,668.24	\$17,876.60	\$65,803.11	\$73,341.19
AK	E - Alaska	Akutan, Native Village of	115	7.72504E-05	\$6,696.94	18.1	0.00029944	\$17,971.53	0.002901097	\$18,271.36	\$19,301.17	\$24,101.76	\$86,342.77	\$96,505.84
AK	E - Alaska	Alakanuk, Village of	650	0.000436633	\$37,852.28	145.2	0.00240214	\$144,169.44	0.007111548	\$44,789.16	\$136,785.15	\$225,318.82	\$588,914.85	\$683,925.76

AK	E - Alaska	Alatna Village	32	2.14958E-05	\$1,863.50	11.3	0.000186943	\$11,219.80	0.00044976	\$2,832.63	\$5,959.34	\$5,571.91	\$27,447.17	\$29,796.69
AK	E - Alaska	Aleknagik, Native Village of	213	0.000143081	\$12,403.90	15.4	0.000254772	\$15,290.70	0.002205973	\$13,893.42	\$14,086.13	\$10,379.68	\$66,053.83	\$70,430.66
AK	E - Alaska	Algaaciq Native Village (St. Mary's)	330	0.000221675	\$19,217.31	0.0	0	\$0.00	0.001020128	\$6,424.86	\$11,223.73	\$13,542.30	\$50,408.20	\$56,118.63
AK	E - Alaska	Allakaket Village	126	8.46396E-05	\$7,337.52	17.3	0.000286205	\$17,177.21	0.00180687	\$11,379.83	\$13,158.98	\$11,775.83	\$60,829.37	\$65,794.92
AK	E - Alaska	Ambler, Native Village of	327	0.00021966	\$19,042.61	5.0	8.27183E-05	\$4,964.51	0.001889211	\$11,898.42	\$22,232.93	\$37,298.43	\$95,436.91	\$111,164.66
AK	E - Alaska	Anaktuvuk Pass, Village of	313	0.000210255	\$18,227.33	3.0	4.9631E-05	\$2,978.71	0.001597765	\$10,062.86	\$15,421.50	\$21,395.28	\$68,085.68	\$77,107.50
AK	E - Alaska	Angoon Community Association	511	0.000343261	\$29,757.72	5.8	9.59533E-05	\$5,758.83	0.005692764	\$35,853.53	\$40,905.80	\$64,890.52	\$177,166.41	\$204,529.00
AK	E - Alaska	Aniak, Village of	500	0.000335871	\$29,117.14	5.2	8.60271E-05	\$5,163.09	0.001573274	\$9,908.62	\$12,340.03	\$3,637.45	\$60,166.33	\$61,700.14
AK	E - Alaska	Anvik Village	97	6.51591E-05	\$5,648.73	14.5	0.000239883	\$14,397.09	0.00098817	\$6,223.58	\$13,345.85	\$19,071.89	\$58,687.13	\$66,729.24
AK	E - Alaska	Arctic Village	128	8.59831E-05	\$7,453.99	217.5	0.003598247	\$215,956.28	0.003890619	\$24,503.46	\$45,850.59	\$0.00	\$293,764.32	\$229,252.96
AK	E - Alaska	Asa'carsarmiut Tribe	713	0.000478953	\$41,521.04	2.3	3.80504E-05	\$2,283.68	0.001941392	\$12,227.06	\$15,689.04	\$4,729.92	\$76,450.74	\$78,445.22
AK	E - Alaska	Atka, Native Village of	79	5.30677E-05	\$4,600.51	26.1	0.00043179	\$25,914.75	0.005622904	\$35,413.55	\$31,361.70	\$41,864.76	\$139,155.27	\$156,808.52
AK	E - Alaska	Atmautluak, Village of	355	0.000238469	\$20,673.17	48.0	0.000794096	\$47,659.32	0.002467341	\$15,539.53	\$30,284.25	\$26,212.05	\$140,368.32	\$151,421.24
AK	E - Alaska	Atkasuk Village (Atkasook)	273	0.000183386	\$15,897.96	1.3	2.15068E-05	\$1,290.77	0.001295032	\$8,156.23	\$11,349.58	\$14,105.47	\$50,800.01	\$56,747.91
AK	E - Alaska	Barrow Inupiat Traditional Gov., Native Village of	3,324	0.002232873	\$193,570.76	17.5	0.000289514	\$17,375.79	0.011411318	\$71,869.49	\$92,481.22	\$61,272.06	\$436,569.33	\$462,406.12
AK	E - Alaska	Beaver Village	70	4.7022E-05	\$4,076.40	5.6	9.26445E-05	\$5,560.25	0.00115267	\$7,024.05	\$8,281.61	\$11,581.95	\$36,524.26	\$41,408.06
AK	E - Alaska	Belkofski, Native Village of	0	0	\$0.00	27.1	0.000448333	\$26,907.66	0.000473084	\$2,979.52	\$5,730.18	\$0.00	\$35,617.36	\$28,650.91
AK	E - Alaska	Bill Moore's Slough, Village of	0	0	\$0.00	71.6	0.001184526	\$71,091.82	0.003263933	\$20,556.54	\$36,645.64	\$38,640.53	\$166,934.53	\$183,228.21
AK	E - Alaska	Birch Creek Tribe	27	1.81371E-05	\$1,572.33	8.3	0.000137312	\$8,241.09	0.001438302	\$9,058.55	\$8,829.47	\$11,567.99	\$39,269.43	\$44,147.34
AK	E - Alaska	Brevig Mission, Native Village of	314	0.000210927	\$18,285.56	245.7	0.004064778	\$243,956.13	0.012942347	\$81,512.05	\$120,894.17	\$98,350.97	\$562,998.89	\$604,470.86
AK	E - Alaska	Buckland, Native Village of	486	0.000326467	\$28,301.86	8.7	0.00014393	\$8,638.25	0.00188821	\$11,892.11	\$16,390.84	\$11,768.63	\$76,991.71	\$81,954.22
AK	E - Alaska	Cantwell, Native Village of	59	3.96328E-05	\$3,435.82	0.0	0	\$0.00	0.000458027	\$2,884.69	\$5,003.00	\$9,630.54	\$20,954.06	\$25,015.00
AK	E - Alaska	Central Council Tlingit & Haida Indian Tribes	6,130	0.004117783	\$356,976.15	13.9	0.000229957	\$13,801.34	0.013613536	\$85,739.25	\$138,094.40	\$67,428.19	\$662,039.34	\$690,472.00
AK	E - Alaska	Chalkyitsik Village	79	5.30677E-05	\$4,600.51	179.6	0.002971242	\$178,325.28	0.002997552	\$18,878.85	\$34,289.23	\$0.00	\$236,093.87	\$171,446.13
AK	E - Alaska	Chanega (Chenega), Native Village of	63	4.23198E-05	\$3,668.76	16.4	0.000271316	\$16,283.60	0.004150396	\$26,139.56	\$33,044.17	\$60,551.71	\$139,687.80	\$165,220.83
AK	E - Alaska	Cheesh-Na Tribe (Chistochina)	48	3.22437E-05	\$2,795.25	6.8	0.000112497	\$6,751.74	0.001154865	\$7,273.44	\$7,973.41	\$10,602.44	\$35,396.27	\$39,867.03
AK	E - Alaska	Chefornak, Village of	470	0.000315719	\$27,370.11	0.3	4.9631E-06	\$297.87	0.001056834	\$6,656.04	\$11,297.71	\$7,643.68	\$53,265.41	\$56,488.55
AK	E - Alaska	Chevak Native Village	723	0.00048567	\$42,103.39	285.6	0.004724871	\$283,572.94	0.005548811	\$34,946.90	\$134,841.57	\$125,727.24	\$621,192.03	\$674,207.84
AK	E - Alaska	Chickaloon Native Village	508	0.000341245	\$29,583.02	334.6	0.00553551	\$332,225.16	0.020037694	\$126,199.17	\$171,707.23	\$139,850.39	\$799,564.96	\$858,536.13
AK	E - Alaska	Chignik Bay Tribal Council	50	3.35871E-05	\$2,911.71	20.1	0.000332528	\$19,957.34	0.002892257	\$18,215.69	\$16,068.89	\$16,312.33	\$73,465.96	\$80,344.44
AK	E - Alaska	Chignik Lagoon, Native Village of	88	5.91134E-05	\$5,124.62	20.5	0.000339145	\$20,354.50	0.002896618	\$18,243.16	\$15,002.65	\$11,457.14	\$70,182.07	\$75,013.23
AK	E - Alaska	Chignik Lake Village	133	8.93418E-05	\$7,745.16	13.7	0.000226648	\$13,602.76	0.002114093	\$13,314.75	\$13,298.94	\$13,036.12	\$60,997.73	\$66,494.72
AK	E - Alaska	Chilkat Indian Village (Klukwan)	134	9.00135E-05	\$7,803.39	8.7	0.00014393	\$8,638.25	0.005218746	\$32,868.12	\$54,491.15	\$118,631.22	\$222,432.14	\$272,455.75
AK	E - Alaska	Chilkoot Indian Association (Haines)	351	0.000235782	\$20,440.23	171.2	0.002832275	\$169,984.90	0.017765429	\$111,888.25	\$218,678.04	\$402,623.31	\$923,614.73	\$1,093,390.20
AK	E - Alaska	Chinik Eskimo Community (Golovin)	152	0.000102105	\$8,851.61	221.0	0.00365615	\$219,431.44	0.012614442	\$79,446.88	\$111,605.77	\$97,556.28	\$516,891.98	\$558,028.85
AK	E - Alaska	Chitina, Native Village of	55	3.69459E-05	\$3,202.89	2.2	3.63961E-05	\$2,184.39	0.000596694	\$3,758.03	\$6,081.82	\$10,678.95	\$25,906.07	\$30,409.09
AK	E - Alaska	Chuathbaluk (Russian Mission), Native Village of	139	9.33722E-05	\$8,094.57	0.0	0	\$0.00	0.002602044	\$16,387.90	\$12,201.27	\$17,108.45	\$53,792.18	\$61,006.36
AK	E - Alaska	Chuloonawik Native Village	0	0	\$0.00	0.0	0	\$0.00	0.000443336	\$2,792.17	\$4,874.47	\$11,750.73	\$19,417.36	\$24,372.33
AK	E - Alaska	Circle Native Community	83	5.57547E-05	\$4,833.45	4.2	6.94834E-05	\$4,170.19	0.000887098	\$5,587.02	\$7,005.43	\$9,447.37	\$31,043.47	\$35,027.17
AK	E - Alaska	Clarks Point, Village of	80	5.37394E-05	\$4,658.74	3.1	5.12854E-05	\$3,078.00	0.000789015	\$4,969.29	\$6,438.50	\$9,177.90	\$28,322.43	\$32,192.51
AK	E - Alaska	Council, Native Village of	0	0	\$0.00	54.9	0.000908247	\$54,510.34	0.002987685	\$18,816.70	\$36,586.47	\$51,361.19	\$161,274.70	\$182,932.34
AK	E - Alaska	Craig Community Association	550	0.000369459	\$32,028.86	41.3	0.000683253	\$41,006.87	0.021078122	\$132,751.88	\$137,368.84	\$241,748.77	\$584,905.21	\$686,844.19
AK	E - Alaska	Crooked Creek, Village of	159	0.000106807	\$9,259.25	160.1	0.002648641	\$158,963.68	0.00840246	\$52,919.44	\$78,575.89	\$65,529.24	\$365,247.50	\$392,879.42
AK	E - Alaska	Curyung Tribal Council	1,525	0.001024408	\$88,807.28	16.8	0.000277934	\$16,680.76	0.005789512	\$36,462.86	\$52,377.41	\$47,520.58	\$241,848.90	\$261,887.06
AK	E - Alaska	Deering, Native Village of	159	0.000106807	\$9,259.25	109.3	0.001808223	\$108,524.24	0.003786343	\$23,846.72	\$23,484.15	\$0.00	\$165,114.36	\$117,420.73
AK	E - Alaska	Diomedea (Inalik), Native Village of	169	0.000113525	\$9,841.59	92.5	0.001530289	\$91,843.48	0.003905825	\$24,599.23	\$48,233.07	\$46,879.96	\$221,397.34	\$241,165.36
AK	E - Alaska	Dot Lake, Village of	25	1.67936E-05	\$1,455.86	4.8	7.94096E-05	\$4,765.93	0.00112894	\$7,110.16	\$7,759.63	\$12,454.74	\$33,546.32	\$38,798.15
AK	E - Alaska	Douglas Indian Association	325	0.000218316	\$18,926.14	10.0	0.000165437	\$9,929.02	0.002770342	\$17,447.86	\$28,523.29	\$47,683.36	\$122,509.68	\$142,616.47
AK	E - Alaska	Eagle, Native Village of	35	2.3511E-05	\$2,038.20	2.9	4.79766E-05	\$2,879.42	0.00085576	\$5,389.65	\$6,475.18	\$10,968.39	\$27,750.84	\$32,375.92
AK	E - Alaska	Eek, Native Village of	343	0.000230408	\$19,974.36	323.8	0.005356839	\$321,501.81	0.00777109	\$48,943.01	\$194,009.82	\$271,243.83	\$855,672.84	\$970,049.10
AK	E - Alaska	Egegik Village	94	6.31438E-05	\$5,474.02	44.1	0.000729576	\$43,787.00	0.006185087	\$38,954.23	\$61,631.13	\$111,354.20	\$261,200.58	\$308,155.66
AK	E - Alaska	Eklutna Native Village	66	4.4335E-05	\$3,843.46	7.6	0.000125732	\$7,546.06	0.001857594	\$11,699.29	\$11,302.70	\$15,560.54	\$49,952.06	\$56,513.52
AK	E - Alaska	Ekuk, Native Village of	0	0	\$0.00	18.3	0.000302749	\$18,170.11	0.000885068	\$5,574.23	\$8,823.71	\$12,457.57	\$40,692.63	\$44,118.54
AK	E - Alaska	Ekwok Village	140	9.4044E-05	\$8,152.80	2.0	3.30873E-05	\$1,985.80	0.001065388	\$6,709.91	\$12,027.24	\$21,988.49	\$50,864.25	\$60,136.21
AK	E - Alaska	Elim, Native Village of	539	0.000362069	\$31,388.28	278.4	0.004605756	\$276,424.04	0.015779797	\$99,382.56	\$131,412.84	\$83,321.86	\$621,929.58	\$657,064.17
AK	E - Alaska	Emmonak Village	731	0.000491044	\$42,569.26	10.0	0.000165437	\$9,929.02	0.002612034	\$16,450.82	\$19,607.52	\$6,668.89	\$95,225.51	\$98,037.60
AK	E - Alaska	Evansville Village (Bettles Field)	22	1.47783E-05	\$1,281.15	16.8	0.000277934	\$16,680.76	0.001943745	\$12,241.88	\$8,434.03	\$2,484.62	\$41,122.44	\$42,170.14
AK	E - Alaska	Eyak (Cordova), Native Village of	387	0.000259964	\$22,536.67	78.5	0.001298678	\$77,942.84	0.011021663	\$69,415.41	\$59,214.53	\$47,101.68	\$276,211.14	\$296,072.66
AK	E - Alaska	False Pass, Native Village of	41	2.75415E-05	\$2,387.61	0.7	1.15806E-05	\$695.03	0.000580563	\$3,656.44	\$5,400.82	\$10,455.44	\$22,595.34	\$27,004.12
AK	E - Alaska	Fort Yukon, Native Village of	501	0.000336543	\$29,175.38	37.5	0.000620387	\$37,233.84	0.005088738	\$32,049.33	\$29,326.98	\$13,258.57	\$141,044.09	\$146,634.88
AK	E - Alaska	Gakona, Native Village of	16	1.07479E-05	\$931.75	12.0	0.000198524	\$11,914.83	0.000773951	\$4,874.41	\$5,767.23	\$3,761.73	\$27,249.95	\$28,836.17
AK	E - Alaska	Galena Village (Louden Village)	419	0.00028146	\$24,400.16	8.7	0.00014393	\$8,638.25	0.00166352	\$10,477.00	\$17,940.09	\$19,867.40	\$81,322.90	\$89,700.45
AK	E - Alaska	Gambell, Native Village of	779	0.000523288	\$45,364.51	167.9	0.002777681	\$166,708.32	0.009400554	\$59,205.52	\$87,727.48	\$56,012.57	\$415,018.40	\$438,637.41
AK	E - Alaska	Georgetown, Native Village of	4	2.68697E-06	\$232.94	8.0	0.000132349	\$7,943.22	0.00175495	\$11,052.83	\$16,042.48	\$31,611.30	\$66,882.77	\$80,212.41

AK	E - Alaska	Goodnews Bay, Native Village of	272	0.000182714	\$15,839.72	5.4	8.93358E-05	\$5,361.67	0.001470408	\$9,260.76	\$11,313.73	\$10,405.19	\$52,181.07	\$56,568.66
AK	E - Alaska	Grayling (Holikachuk), Organized Village of	167	0.000112181	\$9,725.13	7.6	0.000125732	\$7,546.06	0.001684899	\$10,611.64	\$11,733.69	\$13,401.05	\$53,017.56	\$58,668.43
AK	E - Alaska	Gulkana Village	68	4.56785E-05	\$3,959.93	7.1	0.00011746	\$7,049.61	0.000964053	\$6,071.69	\$7,174.39	\$8,170.90	\$32,426.52	\$35,871.97
AK	E - Alaska	Hamilton, Native Village of	0	0	\$0.00	128.8	0.002130824	\$127,885.84	0.002232234	\$14,058.81	\$57,654.53	\$62,372.61	\$261,971.78	\$288,272.63
AK	E - Alaska	Healy Lake Village	31	2.0824E-05	\$1,805.26	56.6	0.000936371	\$56,198.28	0.003594607	\$22,639.16	\$33,159.86	\$36,574.32	\$150,376.88	\$165,799.29
AK	E - Alaska	Holy Cross Village	214	0.000143753	\$12,462.14	70.3	0.00116302	\$69,801.04	0.003879003	\$24,430.31	\$38,561.46	\$33,448.16	\$178,703.11	\$192,807.31
AK	E - Alaska	Hoonah Indian Association	568	0.00038155	\$33,077.07	3.2	5.29397E-05	\$3,177.29	0.007672467	\$48,321.88	\$80,849.63	\$167,986.77	\$333,412.64	\$404,248.16
AK	E - Alaska	Hooper Bay, Native Village of	992	0.000666369	\$57,768.41	121.0	0.002001783	\$120,141.20	0.003189318	\$20,086.61	\$71,885.63	\$62,986.55	\$332,868.39	\$359,428.13
AK	E - Alaska	Hughes Village	60	4.03046E-05	\$3,494.06	15.7	0.000259736	\$15,588.57	0.001678127	\$10,568.99	\$16,509.20	\$25,593.21	\$71,754.03	\$82,546.00
AK	E - Alaska	Huslia Village	268	0.000180027	\$15,606.79	67.0	0.001108426	\$66,524.46	0.004599841	\$28,970.21	\$60,892.31	\$93,177.38	\$265,171.16	\$304,461.56
AK	E - Alaska	Hydaburg Cooperative Association	358	0.000240484	\$20,847.87	21.4	0.000354034	\$21,248.11	0.036203831	\$228,014.94	\$279,673.25	\$596,889.68	\$1,146,673.86	\$1,398,366.25
AK	E - Alaska	Igiugig Village	40	2.68697E-05	\$2,329.37	59.9	0.00090966	\$59,474.86	0.004800591	\$30,234.55	\$22,939.80	\$0.00	\$114,978.58	\$114,699.01
AK	E - Alaska	Iliamna, Village of	54	3.62741E-05	\$3,144.65	72.3	0.001196107	\$71,786.85	0.007312154	\$46,052.60	\$35,333.58	\$14,314.29	\$170,631.96	\$176,667.91
AK	E - Alaska	Iqurmuit Traditional Council	290	0.000194805	\$16,887.94	0.0	0	\$0.00	0.003925061	\$24,720.38	\$25,708.49	\$43,065.90	\$110,382.72	\$128,542.45
AK	E - Alaska	Ivanoff Bay Village	22	1.47783E-05	\$1,281.15	0.8	1.32349E-05	\$794.32	0.000223623	\$1,408.40	\$1,806.62	\$2,632.54	\$7,923.03	\$9,033.10
AK	E - Alaska	Kaguyak Village	3	2.01523E-06	\$174.70	0.0	0	\$0.00	0.000114531	\$1271.33	\$1,291.74	\$3,004.17	\$5,191.94	\$6,458.71
AK	E - Alaska	Kake, Organized Village of	589	0.000395657	\$34,299.99	110.6	0.001829729	\$109,815.01	0.013804222	\$86,940.22	\$116,937.77	\$166,491.05	\$514,484.05	\$584,688.86
AK	E - Alaska	Kaktovik Village (aka Barter Island)	280	0.000188088	\$16,305.60	1.8	2.97786E-05	\$1,787.22	0.002805576	\$17,669.77	\$18,004.59	\$25,502.18	\$79,269.36	\$90,022.95
AK	E - Alaska	Kalskag, Village of	252	0.000169279	\$14,675.04	167.9	0.002777681	\$166,708.32	0.002784276	\$17,535.62	\$84,784.44	\$98,629.41	\$382,332.84	\$423,922.92
AK	E - Alaska	Kaltag, Village of	190	0.000127631	\$11,064.51	16.1	0.000266353	\$15,985.73	0.002261747	\$14,224.69	\$18,219.36	\$22,215.03	\$81,729.31	\$91,096.79
AK	E - Alaska	Kanatak, Native Village of	0	0	\$0.00	0.0	0	\$0.00	0.00047526	\$2,993.23	\$4,947.91	\$11,815.95	\$19,757.10	\$24,739.57
AK	E - Alaska	Karluk, Native Village of	29	1.94805E-05	\$1,688.79	140.2	0.002319422	\$139,204.92	0.006823318	\$42,973.86	\$92,800.97	\$131,771.70	\$408,440.24	\$464,004.84
AK	E - Alaska	Kasaan, Organized Village of	17	1.14196E-05	\$989.98	15.6	0.000258081	\$15,489.28	0.027576613	\$173,679.95	\$208,001.47	\$451,472.72	\$849,633.41	\$1,040,007.36
AK	E - Alaska	Kasigluk Traditional Elders Council	670	0.000450068	\$39,016.97	57.3	0.000947952	\$56,893.31	0.001743456	\$10,980.44	\$25,421.42	\$0.00	\$132,312.15	\$127,107.11
AK	E - Alaska	Kenaitze Indian Tribe	1,944	0.001305868	\$113,207.45	0.0	0	\$0.00	0.003308345	\$20,836.25	\$26,702.48	\$0.00	\$160,746.18	\$133,512.40
AK	E - Alaska	Ketchikan Indian Corporation	2,833	0.001903047	\$164,977.72	0.3	4.9631E-06	\$297.87	0.01081039	\$68,084.80	\$122,045.38	\$179,240.29	\$534,646.06	\$610,226.88
AK	E - Alaska	Kiana, Native Village of	448	0.000300941	\$26,088.96	10.7	0.000177017	\$10,624.06	0.002362206	\$14,877.38	\$17,404.44	\$12,680.38	\$81,675.21	\$87,022.19
AK	E - Alaska	King Island Native Community	504	0.000338558	\$29,350.08	198.3	0.003280609	\$196,892.56	0.015887259	\$100,059.37	\$96,614.75	\$42,314.22	\$465,230.97	\$483,073.75
AK	E - Alaska	King Salmon Tribe	58	3.89611E-05	\$3,377.59	3.4	5.62485E-05	\$3,375.87	0.000775703	\$4,885.45	\$6,274.04	\$9,465.80	\$27,378.75	\$31,370.22
AK	E - Alaska	Kipnuk, Native Village of	795	0.000534036	\$46,296.25	131.5	0.002175492	\$130,566.67	0.004971868	\$31,313.27	\$115,387.98	\$178,223.60	\$501,787.77	\$576,939.89
AK	E - Alaska	Kivalina, Native Village of	455	0.000305643	\$26,496.60	28.9	0.000478112	\$28,694.88	0.003905242	\$24,595.56	\$32,415.79	\$35,082.68	\$147,285.51	\$162,078.93
AK	E - Alaska	Klawock Cooperative Association	504	0.000338558	\$29,350.08	3.5	5.79028E-05	\$3,475.16	0.023680935	\$149,144.63	\$187,891.37	\$400,651.58	\$770,512.82	\$939,456.86
AK	E - Alaska	Kluti-Kaah (Copper Center), Native Village of	186	0.000124944	\$10,831.58	42.2	0.000698143	\$41,900.48	0.000972025	\$6,121.90	\$12,433.27	\$0.00	\$71,287.23	\$62,166.34
AK	E - Alaska	Knik Tribe	3,308	0.002222125	\$192,639.01	1.9	3.1433E-05	\$1,886.51	0.004020446	\$25,321.12	\$86,714.78	\$89,340.14	\$395,901.57	\$433,573.91
AK	E - Alaska	Kobuk, Native Village of	127	8.53113E-05	\$7,395.75	80.3	0.001328456	\$79,730.07	0.003384505	\$21,315.92	\$38,033.78	\$30,733.77	\$177,209.28	\$190,168.88
AK	E - Alaska	Kokhanok Village	159	0.000106807	\$9,259.25	97.7	0.001616316	\$97,006.57	0.001958521	\$12,334.94	\$15,103.61	\$0.00	\$133,704.37	\$75,518.05
AK	E - Alaska	Kongiganak, Native Village of	440	0.000295567	\$25,623.08	62.0	0.001025707	\$61,559.95	0.002849697	\$17,947.65	\$50,750.79	\$68,843.15	\$224,724.62	\$253,753.93
AK	E - Alaska	Kotlik, Village of	577	0.000387596	\$33,601.18	9.1	0.000150547	\$9,035.41	0.001972482	\$12,422.87	\$16,328.70	\$7,213.56	\$78,601.71	\$81,643.48
AK	E - Alaska	Kotzebue, Native Village of	2,740	0.001840575	\$159,561.94	22.2	0.000367269	\$22,042.43	0.008395389	\$52,874.90	\$56,510.50	\$0.00	\$290,989.78	\$282,552.52
AK	E - Alaska	Koyuk, Native Village of	343	0.000230408	\$19,974.36	362.1	0.005990461	\$359,529.98	0.017824168	\$112,258.19	\$169,975.68	\$132,337.16	\$794,075.37	\$849,878.40
AK	E - Alaska	Koyukuk Native Village	90	6.04569E-05	\$5,241.09	2.9	4.79766E-05	\$2,879.42	0.000821458	\$5,173.62	\$6,639.91	\$9,330.91	\$29,264.93	\$33,199.53
AK	E - Alaska	Kwethluk, Organized Village of	846	0.000568294	\$49,266.20	6.4	0.000105879	\$6,354.58	0.002064688	\$13,003.59	\$16,847.14	\$0.00	\$85,471.51	\$84,235.68
AK	E - Alaska	Kwigillingok, Native Village of	422	0.000283475	\$24,574.87	13.6	0.000224994	\$13,503.47	0.001000499	\$6,301.23	\$11,080.40	\$0.00	\$55,459.97	\$55,402.02
AK	E - Alaska	Kwinhagak (Quinhagak), Native Village of	681	0.000457457	\$39,657.55	12.0	0.000198524	\$11,914.83	0.002429323	\$15,300.99	\$23,824.16	\$19,993.47	\$110,690.10	\$119,120.82
AK	E - Alaska	Larsen Bay, Native Village of	100	6.71743E-05	\$5,823.43	0.3	4.9631E-06	\$297.87	0.000802763	\$5,055.87	\$10,256.87	\$20,996.59	\$42,430.63	\$51,284.33
AK	E - Alaska	Levelock Village	115	7.72504E-05	\$6,696.94	16.4	0.000271316	\$16,283.60	0.004870929	\$30,677.54	\$46,217.09	\$92,292.84	\$192,168.01	\$231,085.43
AK	E - Alaska	Lime Village	41	2.75415E-05	\$2,387.61	7.7	0.000127386	\$7,645.35	0.001395324	\$8,787.88	\$8,705.84	\$11,256.11	\$38,782.78	\$43,529.18
AK	E - Alaska	Lower Kalskag, Village of	303	0.000203538	\$17,644.99	38.7	0.00064024	\$38,425.32	0.001182227	\$7,445.77	\$14,221.34	\$0.00	\$77,737.42	\$71,106.70
AK	E - Alaska	Manley Hot Springs Village	17	1.14196E-05	\$989.98	43.3	0.000716341	\$42,992.68	0.002214726	\$13,948.54	\$14,527.22	\$124.98	\$72,583.40	\$72,636.10
AK	E - Alaska	Manokotak Village	445	0.000298926	\$25,914.26	16.8	0.000277934	\$16,680.76	0.003003733	\$18,917.77	\$19,776.59	\$12,375.26	\$93,664.64	\$98,882.96
AK	E - Alaska	Marshall (Fortuna Ledge), Native Village of	350	0.00023511	\$20,382.00	46.4	0.000767626	\$46,070.67	0.005405573	\$34,044.78	\$28,502.29	\$9,504.09	\$138,503.83	\$142,511.45
AK	E - Alaska	Mary's Igloo, Native Village of	0	0	\$0.00	270.4	0.004473407	\$268,480.82	0.01078065	\$67,897.49	\$122,331.43	\$107,582.66	\$566,292.40	\$611,657.13
AK	E - Alaska	McGrath Native Village	214	0.000143753	\$12,462.14	50.4	0.000833801	\$50,042.28	0.003729811	\$23,490.68	\$29,729.43	\$23,157.66	\$138,882.19	\$148,647.16
AK	E - Alaska	Mekoryuk, Native Village of	243	0.000163234	\$14,150.93	13.2	0.000218376	\$13,106.31	0.002308568	\$14,539.57	\$25,184.02	\$41,457.66	\$108,438.49	\$125,920.08
AK	E - Alaska	Mentasta Traditional Council	82	5.50829E-05	\$4,775.21	9.3	0.000153856	\$9,233.99	0.000973546	\$6,131.48	\$11,906.53	\$19,333.17	\$51,380.39	\$59,532.67
AK	E - Alaska	Minto, Native Village of	232	0.000155844	\$13,510.35	5.3	8.76814E-05	\$5,262.38	0.001281592	\$8,071.58	\$10,443.05	\$10,500.23	\$47,787.60	\$52,215.26
AK	E - Alaska	Naknek Native Village	343	0.000230408	\$19,974.36	75.1	0.001242429	\$74,566.97	0.013830994	\$87,108.83	\$80,901.18	\$99,850.33	\$362,401.67	\$404,505.88
AK	E - Alaska	Nanwalek (English Bay), Native Village of	184	0.000123601	\$10,715.11	57.4	0.000949606	\$56,992.60	0.006546266	\$41,228.96	\$47,753.85	\$57,733.88	\$214,424.40	\$238,769.23
AK	E - Alaska	Napaimute, Native Village of	0	0	\$0.00	41.2	0.000681599	\$40,907.58	0.00067688	\$4,263.05	\$9,888.73	\$0.00	\$55,059.36	\$49,443.64
AK	E - Alaska	Napakiak, Native Village of	433	0.000290865	\$25,215.44	124.7	0.002062995	\$123,814.94	0.004961543	\$31,248.24	\$96,242.42	\$143,978.97	\$420,500.01	\$481,212.08
AK	E - Alaska	Napaskiak, Native Village of	486	0.000326467	\$28,301.86	49.3	0.000815603	\$48,950.09	0.003275971	\$20,632.36	\$54,769.65	\$85,247.63	\$237,901.59	\$273,848.24
AK	E - Alaska	Nelson Lagoon, Native Village of	67	4.50068E-05	\$3,901.70	11.8	0.000195215	\$11,716.25	0.000884872	\$5,573.00	\$9,890.96	\$12,923.42	\$44,005.33	\$49,454.79
AK	E - Alaska	Nenana Native Association	161	0.000108151	\$9,375.72	2.1	3.47417E-05	\$2,085.10	0.001531569	\$9,645.96	\$16,720.06	\$32,196.91	\$70,023.74	\$83,600.32
AK	E - Alaska	New Koliganek Village Council	187	0.000125616	\$10,889.81	10.8	0.000178672	\$10,723.35	0.001786213	\$11,249.73	\$12,227.01	\$11,286.09	\$56,375.99	\$61,135.03

AK	E - Alaska	New Stuyahok Village	514	0.000345276	\$29,932.42	6.8	0.000112497	\$6,751.74	0.001710338	\$10,771.86	\$14,021.35	\$6,069.88	\$67,547.24	\$70,106.75
AK	E - Alaska	Newhalen Village	143	9.60592E-05	\$8,327.50	264.5	0.004375799	\$262,622.70	0.011449263	\$72,108.48	\$119,667.21	\$95,387.73	\$558,113.62	\$598,336.07
AK	E - Alaska	Newtok Village	391	0.000262651	\$22,769.60	131.7	0.002178801	\$130,765.25	0.00777524	\$48,969.15	\$102,341.92	\$145,507.18	\$450,353.11	\$511,709.59
AK	E - Alaska	Nightmute, Native Village of	244	0.000163905	\$14,209.17	26.1	0.00043179	\$25,914.75	0.003865139	\$24,342.99	\$22,380.18	\$22,622.77	\$104,469.86	\$111,900.91
AK	E - Alaska	Nikolai Village	79	5.30677E-05	\$4,600.51	31.1	0.000514508	\$30,879.27	0.004312953	\$27,163.36	\$20,787.86	\$14,425.46	\$97,856.45	\$103,939.28
AK	E - Alaska	Nikolski, Native Village of	29	1.94805E-05	\$1,688.79	0.8	1.32349E-05	\$794.32	0.000584047	\$3,678.38	\$5,346.17	\$10,707.94	\$22,215.61	\$26,730.86
AK	E - Alaska	Ninilchik Village	1,011	0.000679132	\$58,874.86	28.7	0.000474803	\$28,496.30	0.004869939	\$30,671.31	\$29,914.58	\$1,136.57	\$149,093.62	\$149,572.88
AK	E - Alaska	Noatak, Native Village of	501	0.000336543	\$29,175.38	27.8	0.000459914	\$27,602.69	0.00184409	\$11,614.24	\$18,806.93	\$4,808.01	\$92,007.24	\$94,034.65
AK	E - Alaska	Nome Eskimo Community	2,045	0.001373714	\$119,089.11	71.4	0.001181218	\$70,893.23	0.005437521	\$34,245.99	\$53,287.18	\$0.00	\$277,515.51	\$266,435.89
AK	E - Alaska	Nondalton Village	207	0.000139051	\$12,054.50	1.2	1.98524E-05	\$1,191.48	0.001126806	\$7,096.73	\$10,264.24	\$14,570.32	\$45,177.27	\$51,321.18
AK	E - Alaska	Noorvik Native Community	713	0.000478953	\$41,521.04	148.0	0.002448462	\$146,949.56	0.008136505	\$51,244.43	\$77,098.70	\$48,309.12	\$365,122.85	\$385,493.51
AK	E - Alaska	Northway Village	327	0.00021966	\$19,042.61	4.2	6.94834E-05	\$4,170.19	0.001373086	\$8,647.82	\$12,103.16	\$11,642.64	\$55,606.42	\$60,515.81
AK	E - Alaska	Nuiqsut (Nooiksut), Native Village of	485	0.000325795	\$28,243.63	3.0	4.9631E-05	\$2,978.71	0.007835932	\$49,351.40	\$42,740.16	\$63,577.84	\$186,891.73	\$213,700.81
AK	E - Alaska	Nulato Village	305	0.000204882	\$17,761.46	23.0	0.000380504	\$22,836.76	0.003610402	\$22,738.63	\$24,389.81	\$24,071.92	\$111,798.58	\$121,949.06
AK	E - Alaska	Nunakauyarmiut Tribe	642	0.000431259	\$37,386.41	1.5	2.48155E-05	\$1,489.35	0.001577705	\$9,936.53	\$15,955.23	\$10,557.03	\$75,324.55	\$79,776.17
AK	E - Alaska	Nunam Iqua, Native Village of	155	0.00010142	\$9,026.31	186.6	0.003087048	\$185,275.60	0.006054842	\$38,133.93	\$155,449.70	\$273,876.55	\$661,762.09	\$777,248.50
AK	E - Alaska	Nunapitchuk, Native Village of	569	0.000382222	\$33,135.31	33.0	0.000545941	\$32,765.78	0.001213624	\$7,643.51	\$13,198.01	\$0.00	\$86,742.61	\$65,990.06
AK	E - Alaska	Ohogamiut, Village of	0	0	\$0.00	200.6	0.003318659	\$199,176.23	0.00430872	\$27,136.70	\$184,366.07	\$359,542.07	\$770,221.07	\$921,830.34
AK	E - Alaska	Old Harbor, Village of	192	0.000128975	\$11,180.98	0.9	1.48893E-05	\$893.61	0.00100959	\$6,358.49	\$16,113.91	\$32,372.10	\$66,919.09	\$80,569.54
AK	E - Alaska	Orutsararmiut Native Village (Bethel)	4,321	0.002902601	\$251,630.34	20.2	0.00334182	\$20,056.63	0.005420539	\$34,139.04	\$61,309.75	\$0.00	\$367,135.75	\$306,548.76
AK	E - Alaska	Oscarville Traditional Village	77	5.17242E-05	\$4,484.04	56.0	0.000926445	\$55,602.54	0.001161669	\$7,316.30	\$29,840.35	\$36,547.45	\$133,790.67	\$149,201.75
AK	E - Alaska	Ouzinkie, Native Village of	218	0.00014644	\$12,695.07	12.2	0.000201833	\$12,113.41	0.004312564	\$27,160.91	\$63,676.69	\$142,604.77	\$258,250.86	\$318,383.47
AK	E - Alaska	Paimiut, Native Village of	0	0	\$0.00	0.0	0	\$0.00	0.00046229	\$2,911.54	\$5,030.54	\$12,105.90	\$20,047.98	\$25,152.71
AK	E - Alaska	Pauloff Harbor Village	25	1.67936E-05	\$1,455.86	16.8	0.000277934	\$16,680.76	0.00210572	\$13,262.01	\$11,569.03	\$10,464.77	\$53,432.43	\$57,845.14
AK	E - Alaska	Pedro Bay Village	34	2.28393E-05	\$1,979.97	61.8	0.001022398	\$61,361.37	0.001721805	\$10,844.08	\$13,199.28	\$0.00	\$87,384.69	\$65,996.40
AK	E - Alaska	Perryville, Native Village of	109	7.322E-05	\$6,347.54	47.1	0.000779207	\$46,765.71	0.001737356	\$10,942.02	\$12,747.59	\$0.00	\$76,802.86	\$63,737.95
AK	E - Alaska	Petersburg Indian Association	422	0.000283475	\$24,574.87	125.4	0.002074576	\$124,509.97	0.025290156	\$159,279.64	\$146,508.87	\$195,312.82	\$650,186.17	\$732,544.35
AK	E - Alaska	Pilot Point, Native Village of	132	8.86701E-05	\$7,686.93	49.7	0.00082222	\$49,347.25	0.004136826	\$26,054.09	\$24,771.08	\$11,251.56	\$119,110.91	\$123,855.39
AK	E - Alaska	Pilot Station Traditional Village	557	0.000374161	\$32,436.50	272.4	0.004506494	\$270,466.63	0.005053615	\$31,828.12	\$128,800.05	\$126,941.25	\$590,472.54	\$644,000.26
AK	E - Alaska	Pitka's Point, Native Village of	119	7.99374E-05	\$6,929.88	129.8	0.002147368	\$128,878.74	0.002742336	\$17,271.48	\$61,018.94	\$64,006.03	\$278,105.07	\$305,094.70
AK	E - Alaska	Platinum Traditional Village	47	3.15719E-05	\$2,737.01	112.5	0.001861162	\$111,701.53	0.0013641	\$8,591.22	\$55,282.68	\$69,003.88	\$247,316.33	\$276,413.42
AK	E - Alaska	Point Hope, Native Village of	836	0.000561577	\$48,683.86	35.6	0.000588954	\$35,347.33	0.007448595	\$46,911.91	\$51,231.48	\$52,039.26	\$234,213.84	\$256,157.40
AK	E - Alaska	Point Lay, Native Village of	277	0.000186073	\$16,130.90	0.0	0	\$0.00	0.001861432	\$11,723.46	\$11,730.87	\$13,413.16	\$52,998.39	\$58,654.37
AK	E - Alaska	Port Graham, Native Village of	169	0.000113525	\$9,841.59	14.3	0.000236574	\$14,198.51	0.003501474	\$22,052.60	\$47,667.66	\$101,695.63	\$195,455.99	\$238,338.32
AK	E - Alaska	Port Heiden, Native Village of	82	5.50829E-05	\$4,775.21	30.4	0.000502927	\$30,184.23	0.004990182	\$31,428.61	\$23,290.83	\$18,833.63	\$108,512.52	\$116,454.15
AK	E - Alaska	Port Lions, Native Village of	179	0.000120242	\$10,423.94	15.7	0.000259736	\$15,588.57	0.003439863	\$21,664.56	\$20,724.76	\$24,775.00	\$93,176.82	\$103,623.78
AK	E - Alaska	Portage Creek Village (Ohgsenakale)	36	2.41827E-05	\$2,096.43	3.0	4.9631E-05	\$2,978.71	0.000852947	\$5,371.93	\$6,474.61	\$10,868.43	\$27,790.12	\$32,373.05
AK	E - Alaska	Qagan Toyagungin Tribe of Sand Point Village	415	0.000278773	\$24,167.23	4.6	7.61009E-05	\$4,567.35	0.002823732	\$17,784.11	\$19,364.96	\$21,763.90	\$87,647.56	\$96,824.81
AK	E - Alaska	Qawalangin Tribe of Unalaska	421	0.000282804	\$24,516.63	4.3	7.11378E-05	\$4,269.48	0.002393102	\$15,071.97	\$24,260.75	\$37,410.07	\$105,528.90	\$121,303.73
AK	E - Alaska	Rampart Village	39	2.6198E-05	\$2,271.14	19.8	0.000327565	\$19,659.47	0.003079195	\$19,393.04	\$21,280.83	\$30,808.55	\$93,413.03	\$106,404.17
AK	E - Alaska	Red Devil, Village of	27	1.81371E-05	\$1,572.33	4.4	7.27921E-05	\$4,368.77	0.000989536	\$6,232.19	\$6,984.49	\$11,088.81	\$30,246.58	\$34,922.44
AK	E - Alaska	Ruby, Native Village of	153	0.000102777	\$8,909.85	14.4	0.000238229	\$14,297.80	0.002402319	\$15,130.02	\$29,287.40	\$55,436.04	\$123,061.09	\$146,436.98
AK	E - Alaska	Saint George Island	149	0.00010009	\$8,676.91	40.2	0.000665055	\$39,914.68	0.00458433	\$28,872.51	\$24,665.88	\$14,911.59	\$117,041.57	\$123,329.39
AK	E - Alaska	Saint Michael, Native Village of	428	0.000287506	\$24,924.27	126.3	0.002089465	\$125,403.58	0.007381492	\$46,489.29	\$71,087.26	\$61,569.63	\$329,474.03	\$355,436.30
AK	E - Alaska	Saint Paul Island	608	0.00040842	\$35,406.44	38.1	0.000630314	\$37,829.58	0.003841726	\$24,195.53	\$27,355.20	\$8,433.19	\$133,219.95	\$136,776.00
AK	E - Alaska	Salamatoff, Village of	221	0.000148455	\$12,869.78	37.1	0.00061377	\$36,836.68	0.00277603	\$17,483.68	\$23,722.91	\$19,485.15	\$110,398.20	\$118,614.56
AK	E - Alaska	Savoonga, Native Village of	769	0.00051657	\$44,782.16	295.2	0.00488369	\$293,104.80	0.013571722	\$85,475.91	\$144,079.14	\$107,587.09	\$675,029.10	\$720,395.70
AK	E - Alaska	Saxman, Organized Village of	338	0.000227049	\$19,683.19	6.1	0.000100916	\$6,056.70	0.001776575	\$11,189.03	\$12,744.86	\$9,883.10	\$59,556.88	\$63,724.32
AK	E - Alaska	Scammon Bay, Native Village of	467	0.000313704	\$27,195.41	121.5	0.002010055	\$120,637.65	0.005772804	\$36,357.63	\$109,305.50	\$177,981.33	\$471,477.52	\$546,527.48
AK	E - Alaska	Selawik, Native Village of	914	0.000613973	\$53,226.13	20.1	0.000332528	\$19,957.34	0.003695285	\$23,273.23	\$30,461.53	\$17,858.81	\$144,777.04	\$152,307.63
AK	E - Alaska	Seldovia Village Tribe	120	8.06091E-05	\$6,988.11	24.1	0.000398702	\$23,928.95	0.004955805	\$31,212.10	\$35,471.51	\$56,100.72	\$153,701.39	\$177,357.56
AK	E - Alaska	Shageluk Native Village	122	8.19526E-05	\$7,104.58	2.9	4.79766E-05	\$2,879.42	0.00116389	\$7,330.28	\$9,390.77	\$14,242.92	\$40,947.97	\$46,953.83
AK	E - Alaska	Shaktoolik, Native Village of	272	0.000182714	\$15,839.72	246.6	0.004079668	\$244,849.74	0.010386022	\$65,412.09	\$114,314.83	\$92,255.92	\$532,672.31	\$571,574.16
AK	E - Alaska	Shishmaref, Native Village of	658	0.000442007	\$38,318.16	418.9	0.006930141	\$415,926.84	0.009884667	\$62,254.51	\$177,784.16	\$136,907.07	\$831,190.73	\$888,920.77
AK	E - Alaska	Shungnak, Native Village of	302	0.000202866	\$17,586.75	58.5	0.000967804	\$58,084.79	0.003879423	\$24,432.95	\$38,412.68	\$37,664.22	\$176,181.39	\$192,063.39
AK	E - Alaska	Sitka Tribe of Alaska	1,979	0.001329379	\$115,245.65	1.3	2.15068E-05	\$1,290.77	0.005022964	\$31,635.08	\$35,255.61	\$0.00	\$183,427.10	\$176,278.03
AK	E - Alaska	Skagway Village	155	0.00010412	\$9,026.31	0.0	0	\$0.00	0.000721033	\$4,541.13	\$7,422.08	\$11,339.36	\$32,328.88	\$37,110.38
AK	E - Alaska	Sleetmute, Village of	114	7.65787E-05	\$6,638.71	3.0	4.9631E-05	\$2,978.71	0.000971938	\$6,121.35	\$15,239.64	\$31,807.43	\$62,785.83	\$76,198.17
AK	E - Alaska	Solomon, Village of	4	2.68697E-06	\$232.94	134.6	0.002226777	\$133,644.67	0.005368407	\$33,810.71	\$60,005.44	\$50,879.10	\$278,572.85	\$300,027.21
AK	E - Alaska	South Naknek Village	129	8.66548E-05	\$7,512.22	25.4	0.000420209	\$25,219.72	0.003159295	\$19,897.52	\$17,558.43	\$12,382.78	\$82,570.68	\$87,792.17
AK	E - Alaska	Stebbins Community Association	645	0.000433274	\$37,561.11	83.0	0.001373124	\$82,410.90	0.005054759	\$31,835.32	\$48,992.64	\$31,064.26	\$231,864.24	\$244,963.20
AK	E - Alaska	Stevens, Native Village of	81	5.44112E-05	\$4,716.98	80.5	0.001331765	\$79,928.65	0.004930253	\$31,051.17	\$38,260.93	\$26,269.68	\$180,227.40	\$191,304.62
AK	E - Alaska	Stony River, Village of	61	4.09763E-05	\$3,552.29	16.5	0.00027297	\$16,382.89	0.001241505	\$7,819.11	\$12,891.67	\$16,749.55	\$57,395.51	\$64,458.34
AK	E - Alaska	Sun'aq Tribe of Kodiak	854	0.000573668	\$49,732.08	0.0	0	\$0.00	0.001749571	\$11,018.95	\$21,557.84	\$17,922.77	\$100,231.64	\$107,789.19

AK	E - Alaska	Takotna Village	21	1.41066E-05	\$1,222.92	0.7	1.15806E-05	\$695.03	0.000703036	\$4,427.78	\$13,452.18	\$33,385.29	\$53,183.20	\$67,260.88
AK	E - Alaska	Tanacross, Native Village of	143	9.60592E-05	\$8,327.50	5.1	8.43727E-05	\$5,063.80	0.001009229	\$6,356.21	\$9,202.28	\$12,001.07	\$40,950.87	\$46,011.41
AK	E - Alaska	Tanana, Native Village of	241	0.00016189	\$14,034.46	99.6	0.001647749	\$98,893.08	0.001690865	\$10,649.22	\$17,526.00	\$0.00	\$141,102.77	\$87,630.01
AK	E - Alaska	Tangirnaq Native Village (Lesnoi Village)	23	1.54501E-05	\$1,339.39	0.0	0	\$0.00	0.000384418	\$2,421.10	\$1,484.54	\$1,531.78	\$6,776.80	\$27,422.71
AK	E - Alaska	Tatitlek, Native Village of	84	5.64264E-05	\$4,891.68	4.5	7.44465E-05	\$4,468.06	0.001385828	\$8,728.07	\$10,448.84	\$16,675.82	\$45,212.47	\$52,244.22
AK	E - Alaska	Tazlina, Native Village of	82	5.50829E-05	\$4,775.21	123.8	0.002048106	\$122,921.32	0.003311117	\$20,853.71	\$54,400.71	\$48,571.34	\$251,522.29	\$272,003.53
AK	E - Alaska	Telida Village	3	2.01523E-06	\$174.70	16.2	0.000268007	\$16,085.02	0.000216721	\$1,364.93	\$2,319.13	\$0.00	\$19,943.78	\$11,595.65
AK	E - Alaska	Teller, Native Village of	311	0.000208912	\$18,110.86	96.9	0.001603081	\$96,212.25	0.004926978	\$31,030.55	\$52,847.12	\$46,448.67	\$244,649.44	\$264,235.60
AK	E - Alaska	Tetlin Village	129	8.66548E-05	\$7,512.22	115.8	0.001915756	\$114,978.10	0.00538981	\$33,945.50	\$51,587.81	\$35,110.32	\$243,133.95	\$257,939.03
AK	E - Alaska	Togiak, Traditional Village of	821	0.000551501	\$47,810.35	10.9	0.000180326	\$10,822.64	0.003858502	\$24,301.19	\$31,973.29	\$31,623.99	\$146,531.45	\$159,866.44
AK	E - Alaska	Tuluksak Native Community	515	0.000345948	\$29,990.66	19.4	0.000320947	\$19,262.31	0.001626541	\$10,244.10	\$14,280.82	\$0.00	\$73,777.88	\$71,404.09
AK	E - Alaska	Tuntutuliak, Native Village of	468	0.000314376	\$27,253.64	154.8	0.002560959	\$153,701.30	0.005715104	\$35,994.23	\$127,702.82	\$206,701.59	\$551,353.59	\$638,514.12
AK	E - Alaska	Tununak, Native Village of	394	0.000264667	\$22,944.31	35.4	0.000585646	\$35,148.75	0.001192563	\$7,510.87	\$12,645.83	\$0.00	\$78,249.75	\$63,229.13
AK	E - Alaska	Twin Hills Village	68	4.56785E-05	\$3,959.93	24.8	0.000410283	\$24,623.98	0.002885924	\$18,175.81	\$14,935.36	\$9,131.29	\$70,826.36	\$74,676.78
AK	E - Alaska	Tyonek, Native Village of	214	0.000143753	\$12,462.14	113.4	0.001876052	\$112,595.14	0.005862945	\$36,925.35	\$50,110.83	\$27,053.11	\$239,146.57	\$250,554.14
AK	E - Alaska	Ugashik Village	9	6.04569E-06	\$524.11	95.1	0.001573302	\$94,425.02	0.006553762	\$41,276.17	\$28,808.46	\$0.00	\$165,033.77	\$144,042.32
AK	E - Alaska	Umkumiut Native Village	24	1.61218E-05	\$1,397.62	0.0	0	\$0.00	0.000128869	\$811.63	\$1,512.39	\$2,701.27	\$6,422.91	\$7,561.96
AK	E - Alaska	Unalakleet, Native Village of	799	0.000536722	\$46,529.19	164.1	0.002714815	\$162,935.29	0.006661314	\$41,953.55	\$68,517.30	\$15,932.76	\$335,868.09	\$342,586.50
AK	E - Alaska	Unga, Native Village of	43	2.88849E-05	\$2,504.07	24.4	0.000403665	\$24,226.82	0.003447444	\$21,712.31	\$17,099.89	\$14,037.23	\$79,580.33	\$85,499.45
AK	E - Alaska	Venetie Tribal Government, Native Village of	389	0.000261088	\$22,653.14	322.9	0.005341949	\$320,608.20	0.008569453	\$53,971.18	\$91,119.13	\$0.00	\$488,351.65	\$455,595.66
AK	E - Alaska	Wainwright, Village of	625	0.000419839	\$36,396.43	0.6	9.9262E-06	\$595.74	0.003137496	\$19,760.23	\$15,154.70	\$2,719.63	\$74,626.73	\$75,773.52
AK	E - Alaska	Wales, Native Village of	159	0.000106807	\$9,259.25	135.2	0.002236703	\$134,240.41	0.006758839	\$42,567.77	\$67,159.86	\$58,080.87	\$311,308.17	\$335,799.31
AK	E - Alaska	White Mountain, Native Village of	213	0.000143081	\$12,403.90	183.9	0.00304238	\$182,594.76	0.008955604	\$56,403.19	\$93,205.80	\$85,407.34	\$430,014.99	\$466,028.97
AK	E - Alaska	Wrangell Cooperative Association	514	0.000345276	\$29,932.42	5.9	9.7607E-05	\$5,858.12	0.009404911	\$59,232.97	\$128,225.51	\$293,934.31	\$517,183.33	\$641,127.56
AK	E - Alaska	Yakutat Tlingit Tribe	366	0.000245858	\$21,313.75	13.9	0.000229957	\$13,801.34	0.004021805	\$25,329.69	\$37,752.24	\$63,702.53	\$161,899.55	\$188,761.21
AK	E - Alaska	Yupit of Andreafsky	119	7.99374E-05	\$6,929.88	250.1	0.00413757	\$248,324.90	0.002017131	\$12,704.07	\$16,564.57	\$0.00	\$284,523.43	\$82,822.86
WI	F - Midwest	Bad River Band of the Lake Superior Tribe	2,443	0.001641068	\$142,266.35	140.2	0.002319422	\$139,204.92	0.017712378	\$111,554.13	\$133,872.46	\$71,353.51	\$598,251.38	\$669,362.29
MI	F - Midwest	Bay Mills Indian Community	1,034	0.000694582	\$60,214.25	27.3	0.000451642	\$27,106.24	0.006140689	\$38,674.61	\$38,065.75	\$13,156.31	\$177,217.15	\$190,328.73
MN	F - Midwest	Bois Forte Band of Chippewa	577	0.000387596	\$33,601.18	121.6	0.00201171	\$120,736.94	0.052782019	\$332,425.84	\$197,642.73	\$152,162.16	\$836,568.84	\$988,213.65
MN	F - Midwest	Fond du Lac Band of Lake Superior Chippewa	6,631	0.004454327	\$386,151.53	34.5	0.000570756	\$34,255.13	0.024299024	\$153,037.41	\$228,152.36	\$169,871.45	\$971,467.88	\$1,140,761.77
WI	F - Midwest	Forest County Potawatomi Community	743	0.000499105	\$43,268.07	64.6	0.001068721	\$64,141.50	0.00754877	\$47,542.82	\$57,137.86	\$36,862.19	\$248,952.45	\$285,689.31
MN	F - Midwest	Grand Portage Chippewa	488	0.00032781	\$28,418.33	60.0	0.00099262	\$59,574.15	0.011073743	\$69,743.41	\$67,890.28	\$57,009.54	\$282,635.72	\$339,451.42
MI	F - Midwest	Grand Traverse Band of Ottawa and Chippewa Indians	4,622	0.003104795	\$269,158.86	55.8	0.000923136	\$55,403.96	0.074845034	\$471,380.67	\$695,327.52	\$994,373.71	\$2,485,644.70	\$3,476,637.56
MI	F - Midwest	Hannahville Indian Community	425	0.000285491	\$24,749.57	79.5	0.001315221	\$78,935.74	0.019491841	\$122,761.35	\$143,374.27	\$173,820.70	\$543,641.63	\$716,871.35
WI	F - Midwest	Ho-Chunk Nation of Wisconsin	14,756	0.009912237	\$859,305.08	145.2	0.00240214	\$144,169.44	0.13169937	\$829,454.32	\$1,585,985.01	\$2,259,346.45	\$5,678,260.29	\$7,929,925.00
MI	F - Midwest	Keweenaw Bay Indian Community	2,406	0.001616213	\$140,111.68	247.8	0.00409952	\$246,041.23	0.028927095	\$182,185.41	\$201,226.37	\$118,484.99	\$888,049.68	\$1,006,131.83
WI	F - Midwest	Lac Courte Oreilles Band of Lake Superior Chippewa Indians	2,979	0.002001122	\$173,479.93	40.6	0.000671673	\$40,311.84	0.014191423	\$89,378.84	\$102,015.33	\$52,534.67	\$457,720.61	\$510,076.67
WI	F - Midwest	Lac du Flambeau Band of Lake Superior Chippewa Indians	2,288	0.001536948	\$133,240.04	129.5	0.002142405	\$128,580.87	0.046850752	\$295,070.19	\$222,331.31	\$166,500.13	\$945,722.54	\$1,111,656.57
MI	F - Midwest	Lac Vieux Desert Band of Lake Superior Chippewa Indians	144	9.6731E-05	\$8,385.74	10.6	0.000175363	\$10,524.77	0.010418266	\$65,615.17	\$91,387.41	\$140,751.27	\$316,664.35	\$456,937.07
MN	F - Midwest	Leech Lake Band of Ojibwe	7,324	0.004919844	\$426,507.89	135.7	0.002244975	\$134,736.86	0.079335624	\$499,662.80	\$697,484.15	\$865,986.69	\$2,624,378.40	\$3,487,420.75
MI	F - Midwest	Little River Band of Ottawa Indians	1,254	0.000842365	\$73,025.79	42.8	0.000708069	\$42,496.22	0.006397033	\$40,289.08	\$130,838.89	\$184,085.18	\$470,735.17	\$654,194.47
MI	F - Midwest	Little Traverse Bay Band of Odawa Indians	3,365	0.002260415	\$195,958.36	6.7	0.000110843	\$6,652.45	0.038490525	\$242,416.74	\$345,512.87	\$469,309.78	\$1,259,850.19	\$1,727,564.33
MN	F - Midwest	Lower Sioux Indian Community	734	0.000493059	\$42,743.96	17.9	0.000296132	\$17,772.95	0.023550655	\$148,324.12	\$113,066.46	\$121,919.66	\$443,827.15	\$565,332.29
MI	F - Midwest	Match-e-be-Nash-She-Wish Band of Pottawatomi Indians	750	0.000503807	\$43,675.71	2.2	3.63961E-05	\$2,184.39	0.007253483	\$45,683.08	\$63,747.02	\$81,861.62	\$237,151.82	\$318,735.10
WI	F - Midwest	Menominee Indian Tribe	3,669	0.002464624	\$213,661.58	336.8	0.005571906	\$334,409.54	0.051591655	\$324,928.82	\$295,723.30	\$155,210.48	\$1,323,933.73	\$1,478,616.50
MN	F - Midwest	Mille Lacs Band of Ojibwe	3,836	0.002576805	\$223,386.71	53.0	0.000876814	\$52,623.83	0.015551674	\$97,945.82	\$185,060.17	\$183,454.03	\$742,470.56	\$925,300.84
MI	F - Midwest	Nottawaseppi Huron Band of the Potawatomi	2,166	0.001454995	\$126,135.46	21.4	0.000354034	\$21,248.11	0.006371802	\$40,130.18	\$61,679.89	\$29,653.32	\$278,846.96	\$308,399.45
WI	F - Midwest	Oneida Tribe of Indians	12,576	0.008447837	\$732,354.34	35.8	0.000592263	\$35,545.91	0.020437802	\$128,719.09	\$155,337.85	\$0.00	\$1,051,957.19	\$776,689.27
MI	F - Midwest	Pokagon Band of Potawatomi Indians	8,110	0.005447834	\$472,280.03	40.7	0.000673327	\$40,411.13	0.013525014	\$85,181.04	\$134,662.88	\$0.00	\$732,535.78	\$673,314.39
MN	F - Midwest	Prairie Island Indian Community	0	0	\$0.00	15.1	0.000249809	\$14,992.83	0.019375382	\$122,027.87	\$121,339.92	\$174,466.07	\$432,826.69	\$606,699.58
WI	F - Midwest	Red Cliff Band of Lake Superior Chippewa Indians	1,019	0.000684506	\$59,340.73	77.5	0.001282134	\$76,949.94	0.015164496	\$95,507.34	\$108,453.14	\$101,179.27	\$441,430.42	\$542,265.69
MN	F - Midwest	Red Lake Band of Chippewa Indians	7,936	0.005330951	\$462,147.27	556.9	0.009213167	\$552,947.37	0.063293478	\$398,627.94	\$476,858.99	\$247,277.05	\$2,137,858.62	\$2,384,294.94
IA	F - Midwest	Sac & Fox Tribe of the Mississippi in Iowa	862	0.000579042	\$50,197.95	38.7	0.00064024	\$38,425.32	0.008639634	\$54,413.18	\$40,707.53	\$9,913.69	\$193,657.68	\$203,537.67
MI	F - Midwest	Saginaw Chippewa Indian Tribe	6,554	0.004402602	\$381,667.49	20.7	0.000342454	\$20,553.08	0.02038658	\$128,396.49	\$202,206.05	\$139,340.44	\$872,163.55	\$1,011,030.24
MI	F - Midwest	Sault Ste. Marie Tribe of Chippewa Indians	13,962	0.009378873	\$813,067.06	30.0	0.00049631	\$29,787.07	0.023450547	\$147,693.63	\$212,696.27	\$0.00	\$1,203,244.03	\$1,063,481.33
MN	F - Midwest	Shakopee Mdewakanton Sioux Community	324	0.000217645	\$18,867.91	4.4	7.27921E-05	\$4,368.77	0.017015905	\$107,167.68	\$63,323.50	\$61,549.46	\$255,277.33	\$316,617.52
WI	F - Midwest	Sokaogon Chippewa Community	700	0.00047022	\$40,764.00	39.3	0.000650166	\$39,021.07	0.003898554	\$24,553.44	\$44,289.49	\$36,471.73	\$185,099.73	\$221,447.46
WI	F - Midwest	St. Croix Chippewa Indians	666	0.000447381	\$38,784.03	20.5	0.000339145	\$20,354.50	0.005222348	\$32,890.81	\$66,464.75	\$87,062.84	\$245,556.93	\$332,323.76
WI	F - Midwest	Stockbridge-Munsee Community	924	0.00062069	\$53,808.48	97.4	0.001611353	\$96,708.70	0.017941685	\$112,998.33	\$154,919.98	\$178,385.46	\$596,820.94	\$774,599.88
MN	F - Midwest	Upper Sioux Community	822	0.000552173	\$47,868.58	20.9	0.000345763	\$20,751.66	0.030992447	\$195,193.18	\$73,373.63	\$14,865.82	\$352,052.87	\$366,868.14
MN	F - Midwest	White Earth Band of Chippewa	6,990	0.004695482	\$407,057.64	172.5	0.002853782	\$171,275.67	0.066133272	\$416,513.21	\$335,816.32	\$174,506.03	\$1,505,168.88	\$1,679,081.59
OK	G - Eastern Oklahoma	Alabama-Quassarte Tribal Town	672	0.000451411	\$39,133.44	0.0	0	\$0.00	0.001198522	\$7,548.40	\$12,490.60	\$7,426.97	\$66,599.40	\$62,452.98
OK	G - Eastern Oklahoma	Cherokee Nation	121,742	0.081779312	\$7,089,558.07	394.9	0.006533093	\$392,097.18	0.284517361	\$1,791,915.58	\$2,541,811.14	\$1,737,461.68	\$13,552,843.65	\$12,709,055.62
OK	G - Eastern Oklahoma	Chickasaw Nation	39,145	0.026295372	\$2,279,581.00	200.2	0.003312042	\$198,779.07	0.151500244</					

OK	G - Eastern Oklahoma	Choctaw Nation	49,032	0.032936893	\$2,855,343.36	310.9	0.005143425	\$308,693.37	0.2048655	\$1,290,261.09	\$1,729,942.83	\$3,039,750.99	\$9,223,991.64	\$8,649,714.10
OK	G - Eastern Oklahoma	Delaware Tribe of Indians	0	0	\$0.00	0.3	4.9631E-06	\$297.87	0.000336862	\$2,121.59	\$1,351.95	\$3,437.16	\$7,208.57	\$6,759.77
OK	G - Eastern Oklahoma	Eastern Shawnee Tribe	168	0.000112853	\$9,783.36	25.3	0.000418555	\$25,120.43	0.004081516	\$25,705.75	\$25,830.87	\$51,288.84	\$137,729.25	\$129,154.35
OK	G - Eastern Oklahoma	Kialegee Tribal Town	712	0.000478281	\$41,462.81	0.0	0	\$0.00	0.000996801	\$6,277.94	\$11,370.52	\$3,924.55	\$63,035.83	\$56,852.60
OK	G - Eastern Oklahoma	Miami Tribe of Oklahoma	461	0.000309673	\$26,846.00	9.2	0.000152202	\$9,134.70	0.006698317	\$42,186.59	\$43,536.07	\$110,429.37	\$232,132.75	\$217,680.37
OK	G - Eastern Oklahoma	Modoc Tribe	89	5.97851E-05	\$5,182.85	3.2	5.29397E-05	\$3,177.29	0.001024431	\$6,451.96	\$8,338.16	\$21,308.50	\$44,458.76	\$41,690.80
OK	G - Eastern Oklahoma	Muscogee (Creek) Nation	94,295	0.063341988	\$5,491,201.71	302.1	0.004997841	\$299,955.83	0.147935601	\$931,711.54	\$1,235,843.04	\$528,400.08	\$8,487,112.20	\$6,179,215.19
OK	G - Eastern Oklahoma	Osage Tribe	10,836	0.007279005	\$631,026.69	223.6	0.003699163	\$222,012.99	0.107663225	\$678,072.54	\$929,857.16	\$2,496,994.87	\$4,957,964.25	\$4,649,285.80
OK	G - Eastern Oklahoma	Ottawa Tribe of Oklahoma	1,483	0.000996195	\$86,361.44	1.4	2.31611E-05	\$1,390.06	0.005006343	\$31,530.39	\$40,928.57	\$58,019.19	\$218,229.66	\$204,642.87
OK	G - Eastern Oklahoma	Peoria Tribe of Indians	2,215	0.00148791	\$128,988.94	40.4	0.000668364	\$40,113.26	0.01098433	\$69,180.28	\$66,859.06	\$51,348.52	\$356,490.06	\$334,295.30
OK	G - Eastern Oklahoma	Quapaw Tribe of Indians	2,073	0.001392523	\$120,719.67	19.3	0.000319293	\$19,163.02	0.011283976	\$71,067.48	\$113,657.31	\$281,409.13	\$606,016.62	\$568,286.56
OK	G - Eastern Oklahoma	Seminole Nation of Oklahoma	6,007	0.004035159	\$349,813.34	78.8	0.001303641	\$78,240.71	0.038771322	\$244,185.23	\$342,587.74	\$811,838.25	\$1,826,665.27	\$1,712,938.71
OK	G - Eastern Oklahoma	Seneca-Cayuga Tribe	816	0.000548142	\$47,519.17	23.3	0.000385467	\$23,134.63	0.008481553	\$53,417.57	\$65,489.77	\$159,627.89	\$349,189.03	\$327,448.83
OK	G - Eastern Oklahoma	Shawnee Tribe	0	0	\$0.00	0.0	0	\$0.00	0.001076002	\$6,776.76	\$11,003.28	\$40,889.06	\$58,669.10	\$55,016.41
OK	G - Eastern Oklahoma	Thlopthlocco Tribal Town	1,668	0.001120467	\$97,134.78	14.0	0.000231611	\$13,900.63	0.001808613	\$11,390.81	\$23,279.14	\$9,673.77	\$155,379.13	\$116,395.71
OK	G - Eastern Oklahoma	United Keetoowah Band of Cherokee Indians	6,497	0.004364313	\$378,348.14	3.7	6.12116E-05	\$3,673.74	0.004365798	\$27,496.18	\$72,986.28	\$32,034.75	\$514,939.09	\$364,931.39
OK	G - Eastern Oklahoma	Wyandotte Nation	3,021	0.002029335	\$175,925.77	34.6	0.000572411	\$34,354.42	0.007403683	\$46,629.05	\$54,080.66	\$20,647.45	\$331,637.35	\$270,403.28
AZ	H - Western	Ak-Chin Indian Community	798	0.000536051	\$46,470.96	23.3	0.000385467	\$23,134.63	0.006764733	\$42,604.89	\$62,976.53	\$219,599.57	\$394,786.58	\$314,882.67
AZ	H - Western	Chemehuevi Indian Tribe	163	0.000109494	\$9,492.19	50.6	0.000837109	\$50,240.86	0.003836776	\$24,164.36	\$24,266.20	\$43,956.08	\$152,119.69	\$121,331.01
AZ	H - Western	Cocopah Tribe	628	0.000421854	\$36,571.13	10.5	0.000173708	\$10,425.48	0.003860842	\$24,315.93	\$20,264.52	\$35,456.96	\$127,034.02	\$101,322.62
AZ	H - Western	Colorado River Indian Tribes	2,722	0.001828484	\$158,513.72	337.4	0.005581832	\$335,005.29	0.045749073	\$288,131.72	\$161,820.47	\$239,413.08	\$1,182,884.28	\$809,102.35
NV	H - Western	Duckwater Shoshone Tribe	737	0.000495074	\$42,918.67	20.3	0.000335836	\$20,155.92	0.001683255	\$10,601.29	\$10,999.37	\$21,486.99	\$106,162.24	\$54,996.83
NV	H - Western	Ely Shoshone Tribe	1,155	0.000775863	\$67,260.60	10.8	0.000178672	\$10,723.35	0.001937919	\$12,205.19	\$19,380.14	\$27,804.05	\$137,373.31	\$96,900.68
NV	H - Western	Fort McDermitt Paiute and Shoshone Tribes	2,058	0.001382447	\$119,846.15	16.9	0.000279588	\$16,780.05	0.003689666	\$23,237.84	\$31,296.84	\$48,508.55	\$239,669.44	\$156,484.22
AZ	H - Western	Fort McDowell Yavapai Nation	1,005	0.000675102	\$58,525.45	35.0	0.000579028	\$34,751.59	0.005428722	\$34,190.57	\$29,589.13	\$39,854.36	\$196,911.10	\$147,945.64
AZ	H - Western	Fort Mojave Indian Tribe	642	0.000431259	\$37,386.41	104.7	0.001732122	\$103,956.89	0.014783924	\$93,110.46	\$102,240.77	\$304,231.21	\$640,925.74	\$511,203.83
AZ	H - Western	Gila River Indian Community	21,271	0.014288641	\$1,238,701.43	312.4	0.005168241	\$310,182.72	0.0716993	\$451,568.55	\$314,561.12	\$587,452.59	\$2,902,466.42	\$1,572,805.58
UT	H - Western	Goshute Reservation, Confederated Tribes of the	1,060	0.000712047	\$61,728.34	50.0	0.000827183	\$49,645.12	0.007883461	\$49,650.73	\$55,398.13	\$130,856.81	\$347,279.13	\$276,990.62
AZ	H - Western	Havasupai Tribe	556	0.000373489	\$32,378.26	140.7	0.002327694	\$139,701.37	0.006958234	\$43,823.57	\$34,891.98	\$63,641.21	\$314,436.41	\$174,459.91
AZ	H - Western	Hopi Tribe	24,409	0.01639657	\$1,421,440.61	1,106.3	0.018302256	\$1,098,447.98	0.075981323	\$478,537.11	\$609,733.14	\$915,598.10	\$4,523,756.95	\$3,048,665.69
AZ	H - Western	Hualapai Indian Tribe	1,553	0.001043217	\$90,437.84	678.8	0.011229839	\$673,982.18	0.149644466	\$942,474.12	\$396,165.63	\$533,667.62	\$2,636,727.40	\$1,980,828.16
AZ	H - Western	Kaibab Band of Paiute Indians	383	0.000252727	\$22,303.73	104.2	0.00172385	\$103,460.44	0.004538011	\$28,580.80	\$23,712.81	\$45,183.53	\$223,241.30	\$118,564.05
NV	H - Western	Las Vegas Tribe of Paiute Indians	108	7.25482E-05	\$6,289.30	8.8	0.000145584	\$8,737.54	0.00163047	\$10,268.84	\$76,723.31	\$20,871.08	\$54,929.07	\$43,811.55
NV	H - Western	Lovelock Paiute Tribe	564	0.000378863	\$32,844.14	1.3	2.15068E-05	\$1,290.77	0.00133547	\$8,410.91	\$11,565.46	\$18,390.14	\$72,501.42	\$57,827.30
NV	H - Western	Moapa Band of Paiute Indians	214	0.000143753	\$12,462.14	2.3	3.80504E-05	\$2,283.68	0.001415411	\$8,914.38	\$8,483.58	\$21,038.00	\$53,181.78	\$42,417.91
UT	H - Western	Paiute Indian Tribe of Utah	1,682	0.001129871	\$97,950.06	5.9	9.76076E-05	\$5,858.12	0.004464408	\$28,117.24	\$24,515.49	\$39,698.09	\$196,139.00	\$122,577.43
NV	H - Western	Paiute-Shoshone Tribe of the Fallon Reservation and Colony	754	0.000506494	\$43,908.65	69.4	0.00114813	\$68,907.43	0.00670588	\$42,234.23	\$25,526.80	\$45,822.83	\$226,399.93	\$127,633.98
AZ	H - Western	Pascua Yaqui Tribe	8,688	0.005836101	\$505,939.45	20.3	0.000335836	\$20,155.92	0.025732466	\$162,065.35	\$140,945.26	\$210,392.03	\$1,039,498.02	\$704,726.32
NV	H - Western	Pyramid Lake Paiute Tribe	4,058	0.002725932	\$236,314.72	200.5	0.003317005	\$199,076.94	0.016677097	\$105,033.84	\$85,370.10	\$158,800.45	\$784,596.05	\$426,850.47
AZ	H - Western	Quechan Tribe	4,882	0.003279448	\$284,299.77	24.4	0.000403665	\$24,226.82	0.008587484	\$54,084.74	\$77,072.28	\$111,573.10	\$551,256.71	\$385,361.38
NV	H - Western	Reno-Sparks Indian Colony	2,172	0.001459025	\$126,484.86	15.7	0.000259736	\$15,588.57	0.005222793	\$32,893.61	\$32,745.17	\$52,708.57	\$260,420.79	\$163,725.86
AZ	H - Western	Salt River Pima-Maricopa Indian Community	4,479	0.003008736	\$260,831.35	148.6	0.002458389	\$147,545.30	0.052302947	\$329,408.60	\$247,634.43	\$566,948.16	\$1,552,367.85	\$1,238,172.13
AZ	H - Western	San Carlos Apache Tribe	12,095	0.008124729	\$704,343.65	1,008.7	0.016687594	\$1,001,540.70	0.085862056	\$540,766.85	\$418,953.65	\$676,417.77	\$3,342,022.61	\$2,094,768.22
AZ	H - Western	San Juan Southern Paiute Tribe	416	0.000279445	\$24,225.46	0.0	0	\$0.00	0.001880314	\$11,842.38	\$10,140.27	\$17,359.11	\$63,567.23	\$50,701.37
NV	H - Western	Shoshone-Paiute Tribes of Duck Valley	4,060	0.002727276	\$236,431.19	304.8	0.005042509	\$302,636.67	0.022901663	\$144,236.71	\$103,325.83	\$199,613.52	\$986,243.92	\$516,629.16
UT	H - Western	Skull Valley Band of Goshute Indians	38	2.55262E-05	\$2,212.90	2.6	4.30135E-05	\$2,581.55	0.000820584	\$5,168.11	\$5,377.16	\$18,368.57	\$33,708.29	\$26,885.81
NV	H - Western	Summit Lake Paiute Tribe	12	8.06091E-06	\$698.81	13.9	0.000229957	\$13,801.34	0.002616082	\$16,476.32	\$11,964.83	\$32,063.66	\$75,004.96	\$59,824.13
NV	H - Western	Te-Moak Tribe of Western Shoshone Indians of Nevada	1,014	0.000681147	\$59,049.56	43.3	0.000716341	\$42,992.68	0.004302638	\$27,098.40	\$21,699.34	\$38,276.81	\$189,116.78	\$108,496.69
AZ	H - Western	Tohono O'odham Nation	14,917	0.010020387	\$868,680.80	735.2	0.012162902	\$729,981.88	0.097812057	\$616,029.01	\$382,868.03	\$659,150.79	\$3,256,710.51	\$1,914,340.16
AZ	H - Western	Tonto Apache Tribe	147	9.87462E-05	\$8,560.44	1.2	1.98524E-05	\$1,191.48	0.0012254	\$7,717.67	\$7,621.17	\$22,684.74	\$47,775.51	\$38,105.85
UT	H - Western	Ute Indian Tribe	3,408	0.002289299	\$198,462.44	797.4	0.013191918	\$791,740.41	0.091618205	\$577,019.58	\$917,544.67	\$3,267,126.35	\$5,751,893.45	\$4,587,723.31
NV	H - Western	Walker River Paiute Tribe	6,016	0.004041205	\$350,337.45	152.9	0.002529526	\$151,814.78	0.015124162	\$95,253.31	\$104,138.66	\$178,022.25	\$879,566.45	\$520,693.29
NV	H - Western	Washoe Tribe of Nevada & California	3,164	0.002125394	\$184,253.27	9.3	0.000153856	\$9,233.99	0.005146303	\$32,411.87	\$38,828.06	\$67,176.57	\$331,903.76	\$194,140.31
AZ	H - Western	White Mountain Apache Tribe	14,042	0.009432612	\$817,725.80	876.3	0.014497213	\$870,080.42	0.131041969	\$825,313.94	\$447,511.30	\$751,283.04	\$3,711,914.50	\$2,237,556.49
NV	H - Western	Winnemucca Indian Colony	48	3.22437E-05	\$2,795.25	0.5	8.27183E-06	\$496.45	0.000760481	\$4,789.58	\$4,863.36	\$17,542.76	\$30,487.40	\$24,316.82
AZ	H - Western	Yavapai-Apache Nation of Camp Verde	865	0.000581058	\$50,372.65	11.6	0.000191907	\$11,517.67	0.002997859	\$18,880.78	\$17,714.03	\$24,991.36	\$123,476.49	\$88,570.14
AZ	H - Western	Yavapai-Prescott Tribe	141	9.47157E-05	\$8,211.03	26.7	0.000441716	\$26,510.50	0.001885399	\$11,874.41	\$9,854.08	\$14,324.63	\$70,774.65	\$49,270.41
NV	H - Western	Yerington Paiute Tribe	1,798	0.001207794	\$104,705.24	17.3	0.000286205	\$17,177.21	0.003392533	\$21,366.47	\$28,929.23	\$43,691.53	\$215,869.68	\$144,646.12
NV	H - Western	Yomba Shoshone Tribe	378	0.000253919	\$22,012.56	30.7	0.000507891	\$30,482.11	0.002098165	\$13,214.43	\$13,375.32	\$20,068.28	\$99,152.69	\$66,876.58
CA	J - Pacific	Agua Caliente Band of Cahuilla Indians	324	0.000217645	\$18,867.91	5.1	8.43727E-05	\$5,063.80	0.167836669	\$1,057,050.23	\$955,557.15	\$2,064,697.41	\$4,101,236.50	\$4,777,785.70
CA	J - Pacific	Alturas Indian Rancheria	2	1.34349E-06	\$116.47	0.3	4.9631E-06	\$297.87	0.000444813	\$1,821.47	\$1,821.62	\$1,821.74	\$6,446.17	\$7,043.11
CA	J - Pacific	Augustine Band of Cahuilla Indians	0	0	\$0.00	3.3	5.45941E-05	\$3,276.58	0.007913607	\$49,840.60	\$56,706.69	\$130,837.45	\$240,661.32	\$283,533.45
CA	J - Pacific	Barona Group-Capitan Grande Band	396	0.00026601	\$23,060.78	1.2	1.98524E-05	\$1,191.48	0.027462701	\$172,962.52	\$127,829.52	\$236,581.50	\$561,625.80	\$639,147.58

CA	J - Pacific	Bear River Band of the Rohnerville Rancheria	113	7.59069E-05	\$6,580.47	2.6	4.30135E-05	\$2,581.55	0.008708524	\$54,847.06	\$23,392.96	\$22,266.55	\$109,668.59	\$116,964.77
CA	J - Pacific	Berry Creek Rancheria of Maidu Indians	1,252	0.000841022	\$72,909.32	5.0	8.27183E-05	\$4,964.51	0.006759364	\$42,571.07	\$20,641.97	\$0.00	\$141,086.88	\$103,209.85
CA	J - Pacific	Big Lagoon Rancheria	22	1.47783E-05	\$1,281.15	0.0	0	\$0.00	0.000520014	\$3,275.09	\$1,527.20	\$1,169.39	\$7,252.84	\$6,736.02
CA	J - Pacific	Big Pine Band-Owens Valley Paiute Shoshone Indians	335	0.000225034	\$19,508.48	3.6	5.95572E-05	\$3,574.45	0.004789109	\$30,162.24	\$17,414.84	\$12,363.11	\$83,023.12	\$87,074.20
CA	J - Pacific	Big Sandy Rancheria of Mono Indians	988	0.000663682	\$57,535.47	3.2	5.29397E-05	\$3,177.29	0.00291848	\$18,380.85	\$14,536.36	\$0.00	\$93,629.96	\$72,681.78
CA	J - Pacific	Big Valley Band of Pomo Indians	1,624	0.00109091	\$94,572.48	0.0	0	\$0.00	0.006973841	\$43,921.87	\$23,127.06	\$0.00	\$161,621.40	\$115,635.28
CA	J - Pacific	Blue Lake Rancheria	39	2.6198E-05	\$2,271.14	0.2	3.30873E-06	\$198.58	0.002245801	\$14,144.25	\$16,319.00	\$36,652.07	\$69,585.04	\$81,594.99
CA	J - Pacific	Bridgeport Paiute Indian Colony	24	1.61218E-05	\$1,397.62	2.0	3.30873E-05	\$1,985.80	0.001436116	\$9,044.79	\$4,327.94	\$3,678.27	\$20,434.42	\$21,639.70
CA	J - Pacific	Buena Vista Rancheria of Me-Wuk Indians	14	9.4044E-06	\$815.28	0.0	0	\$0.00	0.000470338	\$2,962.23	\$1,414.34	\$1,415.89	\$6,607.74	\$7,071.70
CA	J - Pacific	Cabazon Band of Mission Indians	21	1.41066E-05	\$1,222.92	4.8	7.94096E-05	\$4,765.93	0.001550648	\$9,766.12	\$2,774.58	\$0.00	\$18,529.55	\$13,872.91
CA	J - Pacific	Cachil DeHe Band of Wintun Indians	72	4.83655E-05	\$4,192.87	0.7	1.5806E-05	\$695.03	0.001749851	\$11,020.72	\$5,434.85	\$4,391.74	\$25,735.21	\$27,174.27
CA	J - Pacific	Cahto Indian Tribe	242	0.000162562	\$14,092.70	1.4	2.31611E-05	\$1,390.06	0.002736948	\$17,237.54	\$8,270.76	\$273.23	\$41,264.29	\$41,353.82
CA	J - Pacific	Cahuilla Band of Mission Indians	122	8.19526E-05	\$7,104.58	11.2	0.000185289	\$11,120.51	0.007511575	\$47,308.57	\$26,167.53	\$29,477.44	\$121,178.62	\$130,837.64
CA	J - Pacific	California Valley Miwok Tribe	0	0	\$0.00	0.0	0	\$0.00	0.000403881	\$2,543.68	\$1,310.10	\$2,031.17	\$5,884.96	\$6,550.52
CA	J - Pacific	Campo Band of Diegueno Mission Indians	272	0.000182714	\$15,839.72	0.0	0	\$0.00	0.009873547	\$62,184.47	\$41,663.89	\$66,756.82	\$186,444.91	\$208,319.43
CA	J - Pacific	Capitan Grande Band of Diegueno Mission Indians	0	0	\$0.00	0.0	0	\$0.00	0.000794126	\$5,001.48	\$2,935.27	\$5,076.24	\$13,012.99	\$14,676.34
CA	J - Pacific	Cedarville Rancheria	24	1.61218E-05	\$1,397.62	1.1	1.8198E-05	\$1,092.19	0.000865582	\$5,451.51	\$6,052.04	\$12,252.13	\$26,245.50	\$30,260.21
CA	J - Pacific	Cher-Ae Heights Indian Community	70	4.7022E-05	\$4,076.40	2.1	3.47417E-05	\$2,085.10	0.02958139	\$186,306.22	\$62,985.03	\$44,794.39	\$300,247.13	\$314,925.12
CA	J - Pacific	Chicken Ranch Rancheria of Me-Wuk Indians	0	0	\$0.00	0.0	0	\$0.00	0.00047208	\$2,973.20	\$1,475.36	\$2,205.54	\$6,654.11	\$7,376.81
CA	J - Pacific	Cloverdale Rancheria of Pomo Indians	872	0.00058576	\$50,780.29	0.0	0	\$0.00	0.005095837	\$32,094.03	\$14,326.78	\$0.00	\$97,201.11	\$71,633.92
CA	J - Pacific	Cold Springs Rancheria of Mono Indians	202	0.000135692	\$11,763.33	2.3	3.80504E-05	\$2,283.68	0.004262673	\$26,846.69	\$25,112.52	\$44,857.65	\$110,863.86	\$125,562.58
CA	J - Pacific	Cortina Indian Rancheria of Wintun Indians	304	0.00020421	\$17,703.22	4.7	7.77552E-05	\$4,666.64	0.003302357	\$20,798.53	\$9,609.10	\$0.00	\$52,777.49	\$48,045.48
CA	J - Pacific	Coyote Valley Band of Pomo Indians	704	0.000472907	\$40,996.94	1.7	2.81242E-05	\$1,687.93	0.004987193	\$31,409.78	\$13,381.55	\$0.00	\$87,476.20	\$66,907.73
CA	J - Pacific	Death Valley Timbi-Sha Shoshone Band	662	0.00044694	\$38,551.10	0.0	0	\$0.00	0.00406531	\$25,603.68	\$12,398.79	\$0.00	\$76,553.56	\$61,993.93
CA	J - Pacific	Dry Creek Rancheria of Pomo Indians	2,082	0.001398569	\$121,243.78	3.1	5.12854E-05	\$3,078.00	0.014561061	\$91,706.86	\$117,434.77	\$191,093.83	\$524,557.24	\$587,173.86
CA	J - Pacific	Elem Indian Colony of Pomo Indians	238	0.000159875	\$13,859.76	1.5	2.48155E-05	\$1,489.35	0.002791665	\$17,582.16	\$8,692.44	\$1,384.75	\$43,008.46	\$43,462.21
CA	J - Pacific	Elk Valley Rancheria	47	3.15719E-05	\$2,737.01	0.0	0	\$0.00	0.006872748	\$43,285.17	\$69,657.24	\$175,198.60	\$290,878.02	\$348,286.18
CA	J - Pacific	Enterprise Rancheria of Maidu Indians	1,599	0.001074117	\$93,116.62	0.0	0	\$0.00	0.006907063	\$43,501.30	\$22,545.14	\$0.00	\$159,163.05	\$112,725.69
CA	J - Pacific	Ewiiapaayp Band of Kumeyaay Indians	0	0	\$0.00	26.3	0.000435098	\$26,113.33	0.008773815	\$55,258.26	\$13,862.05	\$0.00	\$95,233.64	\$69,310.24
CA	J - Pacific	Federated Indians of Graton Rancheria	1,937	0.001301166	\$112,799.81	0.0	0	\$0.00	0.007341271	\$46,235.98	\$25,761.99	\$0.00	\$184,797.77	\$128,809.93
CA	J - Pacific	Fort Bidwell Indian Community	608	0.00040842	\$35,406.44	0.7	1.15806E-05	\$695.03	0.002790432	\$17,574.39	\$12,139.55	\$0.00	\$65,815.41	\$60,697.74
CA	J - Pacific	Ft. Independence Indian Community of Paiute Indians	48	3.22437E-05	\$2,795.25	3.7	6.12116E-05	\$3,673.74	0.002673173	\$16,835.88	\$13,749.03	\$23,869.75	\$60,923.65	\$68,745.17
CA	J - Pacific	Greenville Rancheria of Maidu Indians	288	0.000193462	\$16,771.47	0.1	1.65437E-06	\$99.29	0.003250486	\$20,471.85	\$9,119.17	\$0.00	\$46,461.78	\$45,595.85
CA	J - Pacific	Grindstone Indian Rancheria of Wintun-Wailaki Indians	274	0.000184058	\$15,956.19	1.7	2.81242E-05	\$1,687.93	0.003487561	\$21,964.97	\$10,100.37	\$596.84	\$50,306.30	\$50,501.87
CA	J - Pacific	Guidiville Rancheria	140	9.4044E-05	\$8,152.80	0.0	0	\$0.00	0.002426339	\$15,281.30	\$7,551.25	\$5,099.81	\$36,085.15	\$37,756.23
CA	J - Pacific	Habematolel Pomo of Upper Lake	454	0.000304971	\$26,438.36	0.1	1.65437E-06	\$99.29	0.003354326	\$21,125.85	\$11,912.43	\$0.00	\$59,575.93	\$59,562.15
CA	J - Pacific	Hoopla Valley Tribe	2,632	0.001768027	\$153,272.63	359.9	0.005954065	\$357,345.59	0.043928719	\$276,666.97	\$95,633.39	\$0.00	\$882,918.58	\$478,166.93
CA	J - Pacific	Hopland Band of Pomo Indians	1,758	0.001180924	\$102,375.87	1.4	2.31611E-05	\$1,390.06	0.005588443	\$35,196.51	\$22,623.44	\$0.00	\$161,585.88	\$113,117.19
CA	J - Pacific	Inaja Band of Diegueno Mission Indians	0	0	\$0.00	0.0	0	\$0.00	0.000505932	\$3,186.41	\$2,205.75	\$4,245.45	\$9,637.61	\$11,028.73
CA	J - Pacific	Ione Band of Miwok Indians	1,182	0.000794	\$68,832.92	4.2	6.94834E-05	\$4,170.19	0.006881795	\$43,342.15	\$19,271.06	\$0.00	\$135,616.32	\$96,355.29
CA	J - Pacific	Jackson Rancheria of Me-Wuk Indians	0	0	\$0.00	0.0	0	\$0.00	0.001490027	\$9,384.32	\$4,663.30	\$6,981.30	\$21,028.93	\$23,316.52
CA	J - Pacific	Jamul Indian Village	1	6.71743E-07	\$58.23	0.1	1.65437E-06	\$99.29	0.005511497	\$34,711.90	\$81,362.34	\$218,863.81	\$335,095.57	\$406,811.72
CA	J - Pacific	Karuk Tribe	7,002	0.004703543	\$407,756.45	12.8	0.000211759	\$12,709.15	0.040468873	\$254,876.55	\$128,237.57	\$0.00	\$803,579.72	\$641,187.87
CA	J - Pacific	Kashia Band of Pomo Indians	1,716	0.001152711	\$99,930.03	0.7	1.15806E-05	\$695.03	0.007208076	\$45,397.10	\$22,017.72	\$0.00	\$168,039.89	\$110,088.62
CA	J - Pacific	La Jolla Band of Luiseno Mission Indians	326	0.000218988	\$18,984.38	0.5	8.27183E-06	\$496.45	0.009715072	\$61,186.39	\$31,300.59	\$33,543.72	\$145,511.53	\$156,502.96
CA	J - Pacific	La Posta Band of Diegueno Mission Indians	17	1.14196E-05	\$989.98	0.0	0	\$0.00	0.002043102	\$12,867.64	\$3,325.30	\$0.00	\$17,182.93	\$16,626.52
CA	J - Pacific	Los Coyotes Band of Cahuilla & Cupeno Indians	62	4.16481E-05	\$3,610.53	18.3	0.000302749	\$18,170.11	0.008521518	\$53,669.28	\$26,631.31	\$23,405.83	\$125,487.05	\$133,156.55
CA	J - Pacific	Lower Lake Rancheria	0	0	\$0.00	0.0	0	\$0.00	0.001626775	\$10,245.57	\$5,223.34	\$8,019.89	\$23,488.80	\$26,116.71
CA	J - Pacific	Lytton Rancheria	546	0.000366772	\$31,795.92	0.0	0	\$0.00	0.003940813	\$24,819.59	\$11,333.80	\$0.00	\$67,949.31	\$56,668.98
CA	J - Pacific	Manchester Band of Pomo Indians	2,032	0.001364981	\$118,332.06	2.1	3.47417E-05	\$2,085.10	0.010722018	\$67,528.22	\$35,062.70	\$0.00	\$223,008.07	\$175,313.48
CA	J - Pacific	Manzanita Band of Diegueno Mission Indians	85	5.70981E-05	\$4,949.91	3.2	5.29397E-05	\$3,177.29	0.004033029	\$25,400.37	\$8,132.50	\$0.00	\$41,660.07	\$40,662.50
CA	J - Pacific	Mechoopda Indian Tribe	1,008	0.000677117	\$58,700.16	0.0	0	\$0.00	0.005285083	\$33,285.92	\$15,281.60	\$0.00	\$107,267.68	\$76,408.01
CA	J - Pacific	Mesa Grande Band of Diegueno Mission Indians	67	4.50068E-05	\$3,901.70	5.5	9.09902E-05	\$5,460.96	0.002598379	\$16,364.82	\$20,295.73	\$41,768.83	\$87,792.04	\$101,478.64
CA	J - Pacific	Middletown Rancheria of Pomo Indians	182	0.000122257	\$10,598.64	0.6	9.9262E-06	\$595.74	0.002656522	\$16,731.01	\$8,332.77	\$4,071.54	\$40,329.70	\$41,663.84
CA	J - Pacific	Mooretown Rancheria of Maidu Indians	2,282	0.001532917	\$132,890.63	1.7	2.81242E-05	\$1,687.93	0.02428209	\$152,930.76	\$49,995.79	\$0.00	\$337,505.11	\$249,978.94
CA	J - Pacific	Morongo Band of Cahuilla Mission Indians	622	0.000417824	\$36,221.72	0.0	0	\$0.00	0.008846216	\$55,714.25	\$19,065.48	\$0.00	\$111,001.46	\$95,327.41
CA	J - Pacific	Northfork Rancheria of Mono Indians	3,560	0.002391404	\$207,314.05	3.5	5.79028E-05	\$3,475.16	0.01529706	\$96,342.24	\$44,688.61	\$0.00	\$351,820.06	\$223,443.05
CA	J - Pacific	Paiute-Shoshone Indians of the Bishop Community	1,526	0.00102508	\$88,865.52	8.4	0.000138967	\$8,340.38	0.013246178	\$83,425.61	\$74,385.66	\$88,057.06	\$343,074.22	\$371,928.30
CA	J - Pacific	Paiute-Shoshone Indians of the Lone Pine Community	526	0.000353337	\$30,631.23	1.7	2.81242E-05	\$1,687.93	0.004163169	\$26,220.01	\$11,746.00	\$0.00	\$70,285.18	\$58,730.01
CA	J - Pacific	Pala Band of Luiseno Mission Indians	769	0.00051657	\$44,782.16	0.0	0	\$0.00	0.006408583	\$40,361.83	\$16,666.72	\$0.00	\$101,810.71	\$83,333.59
CA	J - Pacific	Paskenta Band of Nomlaki Indians	540	0.000362741	\$31,446.51	0.0	0	\$0.00	0.004072101	\$25,646.45	\$11,278.71	\$0.00	\$68,371.68	\$56,393.55
CA	J - Pacific	Pauma Band of Luiseno Mission Indians	175	0.000117555	\$10,191.00	2.7	4.46679E-05	\$2,680.84	0.007026445	\$44,253.17	\$75,858.43	\$185,518.86	\$318,502.30	\$379,292.15
CA	J - Pacific	Pechanga Band of Luiseno Mission Indians	397	0.000266682	\$23,119.01	0.0	0	\$0.00	0.004665932	\$29,386.45	\$11,407.42	\$0.00	\$63,912.88	\$57,037.09
CA	J - Pacific	Picayune Rancheria of Chukchansi Indians	2,468	0.001657861	\$143,722.21	0.8	1.32349E-05	\$794.32	0.012157011	\$76,565.93	\$35,503.94	\$0.00	\$256,586.41	\$177,519.70

CA	J - Pacific	Pinoleville Pomo Nation	474	0.000318406	\$27,603.05	0.0	0	\$0.00	0.003596931	\$22,653.79	\$10,672.77	\$0.00	\$60,929.61	\$53,363.84
CA	J - Pacific	Pit River Tribe of California	4,762	0.003198839	\$277,311.66	8.9	0.000147239	\$8,836.83	0.055506451	\$349,584.55	\$352,659.19	\$583,654.78	\$1,572,047.02	\$1,763,295.95
CA	J - Pacific	Potter Valley Tribe	12	8.06091E-06	\$698.81	0.0	0	\$0.00	0.00280321	\$17,654.87	\$14,971.70	\$31,282.61	\$64,607.99	\$74,858.51
CA	J - Pacific	Quartz Valley Indian Community	543	0.000364756	\$31,621.22	2.9	4.79766E-05	\$2,879.42	0.004077775	\$25,682.19	\$22,223.35	\$21,624.72	\$104,030.90	\$111,116.77
CA	J - Pacific	Ramona Band or Village of Cahuilla Mission Indians	0	0	\$0.00	0.0	0	\$0.00	0.001597807	\$10,063.13	\$19,983.71	\$52,627.14	\$82,673.98	\$99,918.57
CA	J - Pacific	Redding Rancheria	466	0.000313032	\$27,137.18	0.5	8.27183E-06	\$496.45	0.004054118	\$25,533.19	\$10,687.54	\$0.00	\$63,854.36	\$53,437.68
CA	J - Pacific	Redwood Valley Rancheria of Pomo Indians	324	0.000217645	\$18,867.91	0.2	3.30873E-06	\$198.58	0.003249962	\$20,468.55	\$9,502.22	\$0.00	\$49,037.26	\$47,511.11
CA	J - Pacific	Resighini Rancheria	43	2.88849E-05	\$2,504.07	1.2	1.98524E-05	\$1,191.48	0.001598716	\$10,068.85	\$5,048.77	\$4,843.55	\$23,656.73	\$25,243.84
CA	J - Pacific	Rincon Band of Luiseno Mission Indians	456	0.000306315	\$26,554.83	10.4	0.000172054	\$10,326.19	0.006277437	\$39,535.85	\$49,828.79	\$92,566.55	\$218,812.21	\$249,143.93
CA	J - Pacific	Robinson Rancheria of Pomo Indians	866	0.000581729	\$50,430.89	1.8	2.97786E-05	\$1,787.22	0.009420668	\$59,332.20	\$32,006.53	\$12,409.52	\$155,966.37	\$160,032.65
CA	J - Pacific	Round Valley Indian Tribes	7,570	0.005085093	\$440,833.52	2.4	3.97048E-05	\$2,382.97	0.030681506	\$193,234.84	\$79,537.70	\$0.00	\$715,989.04	\$397,688.52
CA	J - Pacific	Rumsey Indian Rancheria of Wintun Indians	88	5.91134E-05	\$5,124.62	0.0	0	\$0.00	0.0016947	\$10,673.37	\$5,232.52	\$3,865.49	\$24,895.99	\$26,162.62
CA	J - Pacific	San Manuel Band of Serrano Mission Indians	45	3.02284E-05	\$2,620.54	0.0	0	\$0.00	0.002098313	\$13,215.36	\$6,043.84	\$6,281.24	\$28,160.98	\$30,219.19
CA	J - Pacific	San Pasqual Band of Diegueno Mission Indians	378	0.000253919	\$22,012.56	4.8	7.94096E-05	\$4,765.93	0.007469593	\$47,044.16	\$31,226.51	\$38,475.82	\$143,524.98	\$156,132.53
CA	J - Pacific	Santa Rosa Band of Cahuilla Indians	61	4.09763E-05	\$3,552.29	3.8	6.28659E-05	\$3,773.03	0.002972079	\$18,178.42	\$13,066.00	\$19,749.02	\$58,858.76	\$65,330.01
CA	J - Pacific	Santa Rosa Indian Community	521	0.000349978	\$30,340.06	1.5	2.48155E-05	\$1,489.35	0.003953439	\$24,899.11	\$11,789.66	\$0.00	\$68,518.19	\$58,948.30
CA	J - Pacific	Santa Ynez Band of Chumash Mission Indians	89	5.97851E-05	\$5,182.85	0.0	0	\$0.00	0.002861969	\$18,024.94	\$19,769.47	\$42,081.17	\$85,058.43	\$98,847.37
CA	J - Pacific	Santa Ysabel Band of Diegueno Mission Indians	250	0.000167936	\$14,558.57	21.3	0.00035238	\$21,148.82	0.014925427	\$94,001.66	\$33,118.13	\$2,081.43	\$164,908.62	\$165,590.65
CA	J - Pacific	Scotts Valley Band of Pomo Indians	456	0.000306315	\$26,554.83	0.0	0	\$0.00	0.003331706	\$20,983.38	\$10,287.17	\$0.00	\$57,825.38	\$51,435.84
CA	J - Pacific	Sherwood Valley Rancheria of Pomo Indians	932	0.000626064	\$54,274.35	1.0	1.65437E-05	\$992.90	0.005295763	\$33,353.18	\$15,846.06	\$0.00	\$104,466.50	\$79,230.32
CA	J - Pacific	Shingle Springs Band of Miwok Indians	898	0.000603225	\$52,294.39	1.7	2.81242E-05	\$1,687.93	0.004848283	\$30,534.92	\$14,852.92	\$0.00	\$99,370.16	\$74,264.58
CA	J - Pacific	Smith River Rancheria	2,883	0.001936635	\$167,889.44	0.0	0	\$0.00	0.014465233	\$91,103.32	\$44,810.34	\$0.00	\$303,803.10	\$224,051.70
CA	J - Pacific	Soboba Band of Luiseno Indians	496	0.000333184	\$28,884.20	0.0	0	\$0.00	0.005490157	\$34,577.50	\$12,989.70	\$0.00	\$76,451.40	\$64,948.49
CA	J - Pacific	Susanville Indian Rancheria	1,747	0.001173535	\$101,735.29	5.5	9.09902E-05	\$5,460.96	0.007082563	\$44,606.61	\$33,179.52	\$0.00	\$185,522.39	\$168,957.59
CA	J - Pacific	Sycuan Band of the Kumeyaay Nation	23	1.54501E-05	\$1,339.39	1.8	2.97786E-05	\$1,787.22	0.010420313	\$65,628.06	\$155,991.75	\$418,183.98	\$642,930.40	\$779,958.73
CA	J - Pacific	Table Mountain Rancheria	1	6.71743E-07	\$58.23	1.1	1.8198E-05	\$1,092.19	0.02589295	\$163,076.10	\$205,081.55	\$494,171.98	\$863,480.05	\$1,025,407.73
CA	J - Pacific	Tejon Indian Tribe	0	0	\$0.00	0.0	0	\$0.00	0	\$0.00	\$0.00	\$0.00	\$0.00	\$0.00
CA	J - Pacific	Torres-Martinez Desert Cahuilla Indians	224	0.00015047	\$13,044.48	2.7	4.46679E-05	\$2,680.84	0.008708856	\$54,849.15	\$48,088.01	\$91,722.45	\$210,384.92	\$240,440.05
CA	J - Pacific	Tule River Indian Tribe	3,202	0.00215092	\$186,466.17	13.4	0.000221685	\$13,304.89	0.018145245	\$114,280.37	\$94,067.10	\$46,861.59	\$454,980.12	\$470,335.48
CA	J - Pacific	Tuolumne Band of Me-Wuk Indians	726	0.000487685	\$42,278.09	4.9	8.1064E-05	\$4,865.22	0.00576849	\$36,330.46	\$16,040.28	\$0.00	\$99,514.06	\$80,201.42
CA	J - Pacific	Twenty-Nine Palms Band of Mission Indians	0	0	\$0.00	0.0	0	\$0.00	0.000434557	\$2,736.88	\$1,383.55	\$2,106.94	\$6,227.37	\$6,917.76
CA	J - Pacific	United Auburn Indian Community	526	0.000353337	\$30,631.23	0.0	0	\$0.00	0.003886726	\$24,478.95	\$11,150.18	\$0.00	\$66,260.36	\$55,750.89
CA	J - Pacific	Utu Utu Gwaitu Paiute Tribe-Benton	42	2.82132E-05	\$2,445.84	1.0	1.65437E-05	\$992.90	0.002140831	\$13,483.14	\$14,240.81	\$30,159.01	\$61,321.70	\$71,204.05
CA	J - Pacific	Viejas (Baron Long) Group of Capitan Grande Band	162	0.000108822	\$9,433.95	2.7	4.46679E-05	\$2,680.84	0.005796212	\$36,505.06	\$34,763.68	\$68,115.24	\$151,498.78	\$173,818.42
CA	J - Pacific	Wilton Rancheria	1	6.71743E-07	\$58.23	0.0	0	\$0.00	0.000162049	\$1,020.60	\$1,264.20	\$2,996.19	\$5,339.22	\$6,321.00
CA	J - Pacific	Wiyot Tribe (Table Bluff)	81	5.44112E-05	\$4,716.98	0.4	6.61747E-06	\$397.16	0.001709981	\$10,769.61	\$5,304.05	\$4,016.39	\$25,204.19	\$26,520.26
CA	J - Pacific	Yurok Tribe	11,026	0.007406636	\$642,091.20	313.7	0.005189748	\$311,473.50	0.073727207	\$464,340.49	\$194,480.33	\$0.00	\$1,612,385.52	\$972,401.63
NM	M - Southwest	Jicarilla Apache Nation	2,980	0.002001794	\$173,538.16	912.7	0.015099403	\$906,222.06	0.137884565	\$868,409.22	\$361,677.71	\$927,283.95	\$3,237,131.11	\$1,808,388.56
NM	M - Southwest	Mescalero Apache Tribe	3,648	0.002450518	\$212,438.66	579.4	0.009585399	\$575,287.68	0.132344268	\$833,515.94	\$259,643.76	\$755,078.28	\$2,635,964.33	\$1,298,218.80
NM	M - Southwest	Ohkay Owinghe (Pueblo of San Juan)	2,505	0.001682716	\$145,876.88	63.5	0.001050523	\$63,049.31	0.021725233	\$136,827.44	\$63,031.07	\$164,105.87	\$572,890.57	\$315,155.36
NM	M - Southwest	Pueblo of Acoma	3,113	0.002091135	\$181,283.32	307.1	0.005080559	\$304,920.34	0.084465429	\$531,970.77	\$177,290.19	\$479,917.10	\$1,675,381.73	\$886,450.97
NM	M - Southwest	Pueblo of Cochiti	827	0.000555531	\$48,159.75	88.3	0.001460806	\$87,673.29	0.014315437	\$90,159.89	\$49,159.94	\$110,459.62	\$385,612.49	\$245,799.68
NM	M - Southwest	Pueblo of Isleta	3,388	0.002275865	\$197,297.75	258.5	0.004276537	\$256,665.28	0.060674753	\$382,134.98	\$149,383.19	\$395,619.64	\$1,381,100.84	\$746,915.96
NM	M - Southwest	Pueblo of Jemez	2,309	0.001551054	\$134,462.96	143.2	0.002369053	\$142,183.63	0.032037073	\$201,772.33	\$77,723.91	\$223,262.53	\$779,405.36	\$388,619.57
NM	M - Southwest	Pueblo of Laguna	4,350	0.002922081	\$253,319.13	325.6	0.005386617	\$323,289.04	0.062484949	\$393,535.75	\$142,173.79	\$446,537.92	\$1,558,855.64	\$710,868.95
NM	M - Southwest	Pueblo of Nambe	546	0.000366772	\$31,795.92	84.5	0.00139794	\$83,900.26	0.012969031	\$81,680.11	\$40,291.84	\$95,411.44	\$333,079.56	\$201,459.20
NM	M - Southwest	Pueblo of Picuris	194	0.000130318	\$11,297.45	62.1	0.001027362	\$61,659.24	0.008400183	\$52,905.10	\$24,217.95	\$60,249.24	\$210,328.99	\$121,089.77
NM	M - Southwest	Pueblo of Pojoaque	317	0.000212942	\$18,460.27	76.7	0.001268899	\$76,155.62	0.009245441	\$58,228.61	\$29,052.74	\$73,022.31	\$254,919.54	\$145,263.69
NM	M - Southwest	Pueblo of San Felipe	2,932	0.00196955	\$170,742.92	57.9	0.000957878	\$57,489.05	0.036352047	\$228,948.42	\$89,089.58	\$219,299.08	\$765,569.05	\$445,447.89
NM	M - Southwest	Pueblo of San Ildefonso	634	0.000425885	\$36,920.54	44.8	0.000741156	\$44,482.03	0.009176887	\$57,796.85	\$29,197.71	\$67,602.72	\$235,999.84	\$145,988.54
NM	M - Southwest	Pueblo of Sandia	595	0.000399687	\$34,649.40	37.5	0.000620387	\$37,233.84	0.014101842	\$88,814.65	\$40,911.16	\$85,065.28	\$286,674.32	\$204,555.78
NM	M - Southwest	Pueblo of Santa Ana	563	0.000378191	\$32,785.90	74.4	0.001230849	\$73,871.94	0.011173208	\$70,369.85	\$29,787.91	\$83,025.75	\$289,841.35	\$148,939.54
NM	M - Southwest	Pueblo of Santa Clara	1,600	0.001074788	\$93,174.85	137.4	0.0022731	\$136,424.80	0.03245922	\$204,431.05	\$72,448.40	\$203,325.11	\$709,804.21	\$362,242.00
NM	M - Southwest	Pueblo of Santo Domingo	3,670	0.002465296	\$213,719.82	81.5	0.001348309	\$80,921.55	0.030223491	\$190,350.23	\$73,318.98	\$224,132.77	\$782,443.34	\$366,594.91
NM	M - Southwest	Pueblo of Taos	1,555	0.00104456	\$90,554.31	119.4	0.001975314	\$118,552.55	0.032365556	\$203,841.14	\$61,368.52	\$190,413.51	\$664,730.04	\$306,842.61
NM	M - Southwest	Pueblo of Tesuque	426	0.000286162	\$24,807.80	50.8	0.000840418	\$50,439.44	0.010006303	\$63,020.59	\$34,309.12	\$69,280.70	\$241,857.66	\$171,545.59
NM	M - Southwest	Pueblo of Zia	767	0.000515227	\$44,665.69	121.0	0.002001783	\$120,141.20	0.020753197	\$130,705.48	\$52,524.17	\$139,718.64	\$487,755.17	\$262,620.85
NM	M - Southwest	Ramah Navajo (recognized under Navajo)	0	0	\$0.00	480.6	0.007950885	\$477,188.92	0.045317054	\$285,410.83	\$131,741.69	\$359,031.74	\$1,253,373.18	\$658,708.46
CO	M - Southwest	Southern Ute Indian Tribe	2,012	0.001351547	\$117,167.38	216.5	0.003581703	\$214,963.38	0.044494776	\$280,232.04	\$118,875.22	\$293,554.17	\$1,024,792.20	\$594,376.10
CO	M - Southwest	Ute Mountain Tribe	1,923	0.001291761	\$111,984.53	329.2	0.005446174	\$326,863.49	0.044978188	\$283,276.62	\$95,013.08	\$328,038.45	\$1,145,176.16	\$475,065.39
TX	M - Southwest	Ysleta Del Sur Pueblo of Texas	3,288	0.00220869	\$191,474.32	86.0	0.001422755	\$85,389.61	0.013529268	\$85,208.53	\$65,154.93	\$171,509.66	\$598,737.05	\$325,774.65
NM	M - Southwest	Zuni Tribe of the Zuni Reservation	8,632	0.005798484	\$502,678.33	434.8	0.007193185	\$431,713.98	0.0785226	\$494,542.30	\$183,611.72	\$647,353.80	\$2,259,900.14	\$918,058.62
AZ	N - Navajo	Navajo Nation, Arizona, New Mexico and Utah	205,813	0.138253402	\$11,985,372.47	11,288.8	0.18675812	\$11,208,677.16	1	\$6,298,088.71	\$10,868,039.83	\$13,848,146.46	\$54,208,324.63	\$54,340,198.85
OR	P - Northwest	Burns Paiute Tribe	447	0.000300269	\$26,030.72	4.2	6.94834E-05	\$4,170.19	0.002296032	\$14,460.61	\$11,687.05	\$12,317.77	\$68,666.35	\$58,435.23

WA	P - Northwest	Chehalis Reservation, Confederated Tribes of the	1,660	0.001115093	\$96,668.91	6.4	0.000105879	\$6,354.58	0.008310474	\$52,340.10	\$69,107.78	\$181,566.12	\$406,037.48	\$345,538.91
ID	P - Northwest	Coeur D'Alene Tribe	1,219	0.000818854	\$70,987.59	65.4	0.001081956	\$64,935.82	0.00882807	\$55,599.97	\$73,950.57	\$169,016.98	\$434,490.93	\$369,752.86
WA	P - Northwest	Colville Reservation, Confederated Tribes of the	8,034	0.005396782	\$467,854.23	865.3	0.014315233	\$859,158.49	0.186684125	\$1,175,753.18	\$893,897.45	\$1,855,362.72	\$5,252,026.07	\$4,469,487.23
MT	P - Northwest	Confederated Salish & Kootenai Tribes	8,489	0.005702425	\$494,350.83	334.2	0.005528893	\$331,828.00	0.038412318	\$241,924.19	\$154,070.41	\$213,983.87	\$1,436,157.29	\$770,352.05
		Coos, Lower Umpqua and Siuslaw Indians, Confederated												
		Tribes of the	1,921	0.001290418	\$111,868.06	3.1	5.12854E-05	\$3,078.00	0.005084765	\$32,024.30	\$25,858.93	\$30,259.76	\$203,089.05	\$129,294.65
OR	P - Northwest	Coquille Tribe	1,855	0.001246083	\$108,024.59	8.7	0.00014393	\$8,638.25	0.005398594	\$34,000.82	\$25,300.46	\$30,808.63	\$206,772.75	\$126,502.29
OR	P - Northwest	Cow Creek Band of Umpqua Indians	3,210	0.002156294	\$186,932.05	6.6	0.000109188	\$6,553.16	0.009690249	\$61,030.05	\$60,228.72	\$55,106.85	\$369,850.83	\$301,143.61
WA	P - Northwest	Cowlitz Indian Tribe	7,362	0.004945371	\$428,720.79	2.0	3.30873E-05	\$1,985.80	0.014266588	\$89,852.24	\$65,208.28	\$102,558.86	\$688,325.97	\$326,041.37
OR	P - Northwest	Grand Ronde Community, Confederated Tribes of the	10,147	0.006816174	\$590,903.27	50.1	0.000828838	\$49,744.41	0.026046383	\$164,042.43	\$116,004.97	\$161,199.62	\$1,081,894.71	\$580,024.84
WA	P - Northwest	Hoh Indian Tribe	264	0.00017734	\$15,373.85	8.5	0.000140621	\$8,439.67	0.001681705	\$10,591.53	\$9,614.88	\$12,471.57	\$56,491.50	\$48,074.41
WA	P - Northwest	Jamestown S'Klallam Tribe	996	0.000669056	\$58,001.35	0.8	1.32349E-05	\$794.32	0.006597331	\$41,550.58	\$77,650.79	\$278,234.23	\$456,231.26	\$388,253.94
WA	P - Northwest	Kalispel Indian Community	157	0.000105464	\$9,142.78	45.3	0.000749428	\$44,978.48	0.003186444	\$20,068.51	\$22,257.88	\$34,326.83	\$130,774.48	\$111,289.41
OR	P - Northwest	Klamath Tribe	7,063	0.004744519	\$411,308.74	817.3	0.013521137	\$811,499.17	0.01913134	\$120,490.88	\$239,376.74	\$277,102.27	\$1,859,777.80	\$1,196,883.69
ID	P - Northwest	Kootenai Tribe	74	4.9709E-05	\$4,309.34	4.4	7.27921E-05	\$4,368.77	0.003012916	\$18,975.61	\$17,776.71	\$59,015.25	\$104,445.67	\$88,883.52
WA	P - Northwest	Lower Elwha Tribal Community	1,869	0.001255487	\$108,839.87	14.1	0.000233266	\$13,999.92	0.008696222	\$54,769.58	\$55,653.91	\$93,726.99	\$326,990.27	\$278,269.54
WA	P - Northwest	Lummi Tribe	7,650	0.005138832	\$445,492.26	39.8	0.000658438	\$39,517.52	0.030597601	\$192,706.40	\$174,682.65	\$173,935.69	\$1,026,334.52	\$873,413.23
WA	P - Northwest	Makah Indian Tribe	1,025	0.000688536	\$59,690.14	65.9	0.001090227	\$65,432.27	0.016333634	\$102,870.68	\$65,654.85	\$92,102.09	\$385,750.03	\$328,274.23
AK	P - Northwest	Metlakatla Indian Community, Annette Island Reserve	1,293	0.000868563	\$75,296.93	246.9	0.004084631	\$245,147.61	0.015126612	\$95,268.75	\$70,526.27	\$85,133.11	\$571,372.66	\$352,631.33
WA	P - Northwest	Muckleshoot Indian Tribe	973	0.000653606	\$56,661.96	15.0	0.000248155	\$14,893.54	0.005096991	\$32,101.30	\$22,328.48	\$22,058.09	\$148,043.36	\$111,642.38
ID	P - Northwest	Nez Perce Tribe	2,151	0.001444919	\$125,261.94	95.4	0.001578266	\$94,722.89	0.010366908	\$65,291.71	\$82,125.96	\$115,122.29	\$482,524.79	\$410,629.80
WA	P - Northwest	Nisqually Indian Tribe	1,150	0.000772504	\$66,969.43	12.6	0.00020845	\$12,510.57	0.013258616	\$83,503.94	\$36,125.16	\$34,860.96	\$233,970.05	\$180,625.79
WA	P - Northwest	Nooksack Indian Tribe	1,539	0.001033812	\$89,622.56	12.7	0.000210105	\$12,609.86	0.008027282	\$50,556.54	\$37,090.87	\$33,245.05	\$223,124.88	\$185,454.34
ID	P - Northwest	Northwestern Band of Shoshoni Nation	855	0.00057434	\$49,790.31	4.9	8.1064E-05	\$4,865.22	0.004216319	\$26,554.75	\$25,087.95	\$41,104.08	\$147,402.31	\$125,439.73
WA	P - Northwest	Port Gamble Indian Community	1,929	0.001295792	\$112,333.93	24.0	0.000397048	\$23,829.66	0.010200413	\$64,243.11	\$142,743.36	\$495,527.63	\$838,677.69	\$713,716.80
WA	P - Northwest	Puyallup Tribe	7,094	0.004765343	\$413,114.00	7.9	0.000130695	\$7,843.93	0.05523433	\$347,870.71	\$318,341.00	\$783,218.55	\$1,870,388.19	\$1,591,705.00
WA	P - Northwest	Quileute Tribe	290	0.000194805	\$16,887.94	10.6	0.000175363	\$10,524.77	0.010296757	\$64,849.89	\$16,918.70	\$19,115.98	\$128,297.28	\$84,593.52
WA	P - Northwest	Quinault Indian Tribe	4,924	0.003307662	\$286,745.61	88.6	0.001465769	\$87,971.16	0.017537894	\$110,455.21	\$80,734.58	\$99,081.58	\$664,988.14	\$403,672.92
WA	P - Northwest	Samish Indian Tribe	2,275	0.001528215	\$132,482.99	1.1	1.8198E-05	\$1,092.19	0.0062159	\$39,148.29	\$14,908.43	\$32,851.48	\$220,483.37	\$74,542.13
WA	P - Northwest	Sauk-Suiattle Indian Tribe	337	0.000226377	\$19,624.95	6.1	0.000100916	\$6,056.70	0.002331668	\$14,685.05	\$12,150.58	\$18,872.49	\$71,389.78	\$60,752.88
WA	P - Northwest	Shoalwater Bay Tribe	670	0.000450068	\$39,016.97	11.4	0.000188598	\$11,319.09	0.002952304	\$18,593.87	\$19,596.43	\$26,610.97	\$115,137.33	\$97,982.15
ID	P - Northwest	Shoshone-Bannock Tribes-Fort Hall	3,636	0.002442457	\$211,739.85	412.2	0.006819299	\$409,274.39	0.066458758	\$418,563.16	\$182,881.26	\$214,033.81	\$1,436,492.46	\$914,406.28
OR	P - Northwest	Siletz Reservation, Confederated Tribes of the	9,423	0.006328832	\$548,741.65	11.1	0.000183635	\$11,021.22	0.030285718	\$190,742.14	\$133,962.33	\$154,856.70	\$1,039,324.04	\$669,811.66
WA	P - Northwest	Skokomish Indian Tribe	1,500	0.001007614	\$87,351.42	21.6	0.000357343	\$21,446.69	0.008304311	\$52,301.29	\$36,651.54	\$34,623.17	\$232,374.11	\$183,257.70
WA	P - Northwest	Snoqualmie Tribe	724	0.000486342	\$42,161.62	2.2	3.63961E-05	\$2,184.39	0.004971139	\$31,308.67	\$34,536.16	\$92,723.74	\$202,914.58	\$172,680.81
WA	P - Northwest	Spokane Tribe of the Spokane Reservation	5,588	0.003753699	\$325,413.17	247.0	0.004086285	\$245,246.90	0.032546984	\$204,983.79	\$149,582.87	\$161,993.05	\$1,087,219.78	\$747,914.32
WA	P - Northwest	Squaxin Island Tribe	2,090	0.001403942	\$121,709.65	5.8	9.59533E-05	\$5,758.83	0.008790949	\$55,366.18	\$57,354.91	\$96,794.81	\$336,984.39	\$286,774.55
WA	P - Northwest	Stillaguamish Tribe	280	0.000188088	\$16,305.60	7.2	0.000119114	\$7,148.90	0.015677775	\$98,740.02	\$198,781.47	\$846,949.35	\$1,167,925.33	\$993,907.36
WA	P - Northwest	Suquamish Indian Tribe	1,726	0.001159428	\$100,512.37	0.5	8.27183E-06	\$496.45	0.006098697	\$38,410.14	\$26,465.34	\$29,043.80	\$194,928.11	\$132,326.71
WA	P - Northwest	Swinomish Indians	1,275	0.000856472	\$74,248.71	10.2	0.000168745	\$10,127.60	0.015205334	\$95,764.54	\$63,007.89	\$127,049.30	\$370,198.06	\$315,039.47
WA	P - Northwest	Tulalip Tribes	4,411	0.002963058	\$256,871.42	31.7	0.000524434	\$31,475.01	0.064831196	\$408,312.62	\$287,514.66	\$705,096.66	\$1,689,270.37	\$1,437,573.28
OR	P - Northwest	Umatilla Reservation, Confederated Tribes of the	4,065	0.002730634	\$236,722.36	106.2	0.001756937	\$105,446.24	0.041910385	\$263,955.32	\$161,964.04	\$183,519.34	\$951,607.30	\$809,820.18
WA	P - Northwest	Upper Skagit Indian Tribe	417	0.000280117	\$24,283.70	4.0	6.61747E-05	\$3,971.61	0.015016683	\$94,576.40	\$55,633.54	\$148,405.35	\$326,870.60	\$278,167.69
OR	P - Northwest	Warm Springs Reservation, Confederated Tribes of the	3,797	0.002550607	\$221,115.57	702.8	0.011626887	\$697,811.84	0.075502432	\$475,521.02	\$211,700.17	\$281,212.05	\$1,887,360.65	\$1,058,500.86
WA	P - Northwest	Yakama Nation, Confederated Tribes and Bands of the	15,391	0.010338793	\$896,283.85	148.7	0.002460043	\$147,644.59	0.059282851	\$373,368.65	\$285,823.39	\$298,190.34	\$2,001,310.83	\$1,429,116.94
ME	S - Eastern	Aroostook Band of Micmac Indians	1,257	0.000844381	\$73,200.49	20.8	0.000344108	\$20,652.37	0.016656944	\$104,906.91	\$38,348.62	\$73,359.27	\$310,467.67	\$191,743.12
SC	S - Eastern	Catawba Indian Nation	5,640	0.003788629	\$328,441.36	23.1	0.000382159	\$22,936.05	0.038641073	\$243,364.90	\$67,616.95	\$204,928.17	\$867,287.43	\$338,084.75
NY	S - Eastern	Cayuga Nation	950	0.000638156	\$55,322.57	6.5	0.000107534	\$6,453.87	0.009621961	\$60,599.97	\$23,499.81	\$45,132.83	\$191,009.03	\$117,499.04
LA	S - Eastern	Chitimacha Tribe	451	0.000302956	\$26,263.66	10.9	0.000180326	\$10,822.64	0.070863546	\$446,304.90	\$210,529.03	\$684,404.12	\$1,378,324.34	\$1,052,645.13
LA	S - Eastern	Coushatta Tribe	28	1.88088E-05	\$1,630.56	20.0	0.000330873	\$19,858.05	0.014459391	\$91,066.53	\$45,843.73	\$141,738.02	\$300,136.89	\$229,218.64
NC	S - Eastern	Eastern Band of Cherokee Indians	7,784	0.005228846	\$453,295.66	275.2	0.004552816	\$273,246.75	0.139132049	\$876,265.99	\$188,793.41	\$554,305.97	\$2,345,907.78	\$943,967.04
ME	S - Eastern	Houlton Band of Maliseet Indians	591	0.000397	\$34,416.46	11.3	0.000186943	\$11,219.80	0.008531528	\$53,732.32	\$14,917.71	\$35,359.18	\$149,645.48	\$74,588.57
LA	S - Eastern	Jena Band of Choctaw Indians	486	0.000326467	\$28,301.86	5.1	8.43727E-05	\$5,063.80	0.013418991	\$84,513.99	\$26,193.19	\$44,574.88	\$188,647.73	\$130,965.96
CT	S - Eastern	Mashantucket Pequot Tribe	277	0.000186073	\$16,130.90	45.4	0.000751082	\$45,077.77	0.01570823	\$98,931.83	\$59,616.49	\$59,616.49	\$252,306.13	\$162,745.72
MA	S - Eastern	Mashpee Wampanoag	2,708	0.00181908	\$157,698.44	1.6	2.64699E-05	\$1,588.64	0.036478164	\$229,742.71	\$131,927.07	\$342,763.88	\$863,720.74	\$659,635.32
FL	S - Eastern	Miccosukee Tribe of Indians	0	0	\$0.00	12.5	0.000206796	\$12,411.28	0.023464303	\$147,780.26	\$28,157.00	\$58,273.39	\$246,621.94	\$140,784.98
MS	S - Eastern	Mississippi Band of Choctaw Indians	10,907	0.007326699	\$635,161.32	123.0	0.002034871	\$122,127.00	0.123738893	\$779,318.53	\$199,586.13	\$537,162.96	\$2,273,355.94	\$997,930.63
CT	S - Eastern	Mohegan Indian Tribe	0	0	\$0.00	5.2	8.60271E-05	\$5,163.09	0.012612507	\$79,434.69	\$23,007.70	\$43,024.95	\$150,630.43	\$115,038.52
RI	S - Eastern	Narragansett Indian Tribe	2,408	0.001617557	\$140,228.15	25.3	0.000418555	\$25,120.43	0.035997632	\$226,716.28	\$77,722.58	\$145,348.14	\$615,135.58	\$388,612.88
NY	S - Eastern	Oneida Nation	2,000	0.001343486	\$116,468.57	0.0	0	\$0.00	0.018516373	\$116,617.76	\$26,579.09	\$80,338.21	\$340,003.64	\$132,895.45
NY	S - Eastern	Onondaga Nation	0	0	\$0.00	0.0	0	\$0.00	0.007763379	\$48,894.45	\$14,482.86	\$31,441.35	\$94,818.66	\$72,414.30
ME	S - Eastern	Passamaquoddy Tribe-Indian Township	637	0.0004279	\$37,095.24	162.4	0.002686691	\$161,247.36	0.06103012	\$384,373.11	\$43,153.66	\$193,638.52	\$819,507.88	\$215,768.29
ME	S - Eastern	Passamaquoddy Tribe-Pleasant Point	1,275	0.000856472	\$74,248.71	136.8	0.002263173	\$135,829.05	0.006458884	\$40,678.62	\$69,624.55	\$135,447.95	\$455,828.88	\$348,122.74
ME	S - Eastern	Penobscot Tribe	2,192	0.00147246	\$127,649.55	210.1	0.003475824	\$208,608.80	0.053768852	\$338,641.00	\$100,112.13	\$239,781.79	\$1,014,793.27	\$500,560.63

AL	S - Eastern	Poarch Band of Creek Indians	6,142	0.004125844	\$357,674.97	13.9	0.000229957	\$13,801.34	0.041205099	\$259,513.37	\$93,819.50	\$224,249.64	\$949,058.82	\$469,097.51
NY	S - Eastern	Saint Regis Mohawk Tribe	4,216	0.002832068	\$245,515.74	58.7	0.000971113	\$58,283.37	0.07073738	\$445,510.29	\$115,476.90	\$267,557.34	\$1,132,343.65	\$577,384.48
FL	S - Eastern	Seminole Tribe of Florida	1,308	0.00087864	\$76,170.44	195.0	0.003226015	\$193,615.98	0.068816449	\$433,412.10	\$60,766.37	\$236,364.07	\$1,000,328.96	\$303,831.82
NY	S - Eastern	Seneca Nation	3,446	0.002314826	\$200,675.34	135.7	0.002244975	\$134,736.86	0.043002231	\$270,831.86	\$86,394.11	\$214,296.21	\$906,934.39	\$431,970.57
NY	S - Eastern	Shinnecock Indian Nation	463	0.000311017	\$26,962.47	11.2	0.000185289	\$11,120.51	0.000117276	\$738.62	\$1,264.20	\$12,402.20	\$52,487.99	\$6,321.00
NY	S - Eastern	Tonawanda Band of Seneca Indians	0	0	\$0.00	0.0	0	\$0.00	0.004182141	\$26,339.50	\$8,616.24	\$21,454.39	\$56,410.13	\$43,081.18
LA	S - Eastern	Tunica-Biloxi Indian Tribe	1,807	0.001213839	\$105,229.35	9.9	0.000163782	\$9,829.73	0.045355198	\$285,651.06	\$166,043.19	\$520,324.19	\$1,087,077.52	\$830,215.95
NY	S - Eastern	Tuscarora Nation	0	0	\$0.00	0.0	0	\$0.00	0.004963549	\$31,260.87	\$9,956.65	\$23,968.26	\$65,185.78	\$49,783.27
MA	S - Eastern	Wampanoag Tribe of Gay Head (Aquinnah)	379	0.000254591	\$22,070.79	8.8	0.000145584	\$8,737.54	0.014757859	\$92,946.30	\$34,361.71	\$66,848.28	\$224,964.63	\$171,808.56
			1,488,665	1	\$86,691,338.76	60,446.1	1	\$60,017,080.68	12	\$75,577,064.52	\$69,339,516.00	\$104,375,000.00	\$396,000,000.00	\$346,697,578.00